














# Lower North Island/Upper South Island - Planned state highway roadworks

28 March 2024




The details below cover the period Saturday, 30 March to Friday, 6 April.

**NOTE:** Roadworks are dependent on weather and other factors. Bad weather can see work postponed to the next suitable night in the works programme.


Wellington, Porirua, Kāpiti, Hutt	
	<b>State Highway 1</b>
    	<ul style="list-style-type: none"> <li>• <b><u>Old SH1, Waikanae River Bridge southbound CLOSED</u></b> <ul style="list-style-type: none"> <li>○ Saturday to Friday day/night</li> <li>○ Southbound lane <b>CLOSED</b> for installation of a new clip-on shared path</li> <li>○ Detour via local roads</li> </ul> </li>   <li>• <b><u>Old SH1, Ōtaki, near Waitohu Valley Road</u></b> <ul style="list-style-type: none"> <li>○ Tuesday to Friday, 7 am-5 pm</li> <li>○ Stop/go traffic controls for footpath installation</li> </ul> </li>   <li>• <b><u>SH1 Manakau, near Waikawa Beach Road</u></b> <ul style="list-style-type: none"> <li>○ Tuesday night, 9 pm-5 am</li> <li>○ Stop/go traffic controls for asphalt resurfacing</li> </ul> </li>   <li>• <b><u>Old SH1, Ōtaki, near Riverbank Road southbound</u></b> <ul style="list-style-type: none"> <li>○ Tuesday to Friday, 7 am-5 pm</li> <li>○ Altered lane layout southbound for footpath installation</li> </ul> </li>   <li>• <b><u>Old SH1, Paraparaumu, near Kapiti Road</u></b> <ul style="list-style-type: none"> <li>○ Saturday to Friday day/night</li> <li>○ Altered lane layout for waterworks</li> <li>○ Thursday, 9 am-11 am</li> <li>○ Altered lane layout for vegetation maintenance</li> </ul> </li> </ul>
	<b>State Highway 59</b>
 	<ul style="list-style-type: none"> <li>• <b><u>SH59 Paekākāriki, between Mackays Crossing and Paekākāriki ROAD CLOSED</u></b> <ul style="list-style-type: none"> <li>○ Saturday to Friday, day/night</li> <li>○ Road <b>CLOSED</b> for intersection project</li> </ul> </li>   <li>• <b><u>SH59 Paekākāriki and SH1 Transmission Gully interchange</u></b> <ul style="list-style-type: none"> <li>○ Wednesday to Friday, 9 am-2.30 pm</li> <li>○ Stop/go traffic controls for intersection project</li> </ul> </li> </ul>
	<b>State Highway 58</b>
	<ul style="list-style-type: none"> <li>• <b><u>SH58 Lower Hutt Haywards Hill Road interchange</u></b> <ul style="list-style-type: none"> <li>○ Tuesday to Thursday nights, 7 pm-4 am</li> </ul> </li> </ul>








 	<ul style="list-style-type: none"> <li>○ Altered lane layout for sign installation and vegetation maintenance</li> <li>● <a href="#">SH58 Judgeford, near Moonshine Road</a> <ul style="list-style-type: none"> <li>○ Saturday to Friday day/night</li> <li>○ Altered lane layout for SH58 improvement project</li> </ul> </li> <li>● <a href="#">SH58 Pāuatahanui, near Flightys Road</a> <ul style="list-style-type: none"> <li>○ Saturday to Friday, day/night</li> <li>○ Altered lane layout for safety improvement project</li> </ul> </li> </ul>
--	--











	<h2 style="margin: 0;">State Highway 2</h2>
---	---

  	<ul style="list-style-type: none"> <li>● <b>SH2 Kaitoke, near Twin Lakes</b> <ul style="list-style-type: none"> <li>○ Tuesday to Friday, 8 am-4.30 pm</li> <li>○ Stop/go traffic controls for slope stabilisation</li> </ul> </li> <li>● <b>SH2 Petone beneath overbridge</b> <ul style="list-style-type: none"> <li>○ Tuesday and Thursday nights, 8 pm-4 am</li> <li>○ Altered lane layout northbound for electricity works</li> </ul> </li> <li>● <b>SH2 Lower Hutt, Kennedy Good Bridge interchange southbound</b> <ul style="list-style-type: none"> <li>○ Tuesday to Thursday nights, 7 pm-4 am</li> <li>○ Altered lane layout southbound for barrier replacement</li> </ul> </li> </ul>
---	--

## Wairarapa State Highways

	<h2 style="margin: 0;">State Highway 2</h2>
---	---

      	<ul style="list-style-type: none"> <li>● <b>SH2 Waingawa, Wiltons Road/E Taratahi Road roundabout <span style="color: red;">CLOSED</span></b> <ul style="list-style-type: none"> <li>○ Tuesday to Thursday nights, 8 pm-5 am</li> <li>○ Road <span style="color: red;">CLOSED</span> for chipsealing</li> <li>○ Signposted detour via local roads</li> </ul> </li> <li>● <b>SH2 Waingawa, Cornwall Road/Norfolk Road roundabout <span style="color: red;">CLOSED</span></b> <ul style="list-style-type: none"> <li>○ Tuesday to Thursday nights, 8 pm-5 am</li> <li>○ Road <span style="color: red;">CLOSED</span> for chipsealing</li> <li>○ Signposted detour via local roads</li> </ul> </li> <li>● <b>SH2 Clareville, near Hughes Line</b> <ul style="list-style-type: none"> <li>○ Tuesday to Thursday nights, 7 pm-6 am</li> <li>○ Stop/go traffic controls for line marking</li> <li>○ Tuesday to Thursday nights, 7 pm-6 am</li> <li>○ Altered lane layout for line marking</li> </ul> </li> <li>● <b>SH2 Mount Bruce, near Ruamahanga River Bridge</b> <ul style="list-style-type: none"> <li>○ Tuesday to Thursday, 8 am-4 pm</li> <li>○ Stop/go traffic controls for barrier replacement</li> </ul> </li> <li>● <b>SH2 Carterton, near Clifton Avenue</b> <ul style="list-style-type: none"> <li>○ Wednesday, 7 am-3.30 pm</li> <li>○ Altered lane layout for sign installation</li> </ul> </li> <li>● <b>SH2 South Masterton, near Waingawa River Bridge</b> <ul style="list-style-type: none"> <li>○ Tuesday to Thursday nights, 7 pm-6 am</li> <li>○ Altered lane layout for line marking</li> </ul> </li> </ul>
---	--

	<b>State Highway 53</b>
	<ul style="list-style-type: none"> <li>No major works planned</li> </ul>
<h2 style="text-align: center; background-color: #003366; color: white; padding: 5px;">Marlborough State Highways</h2>	
	<b>State Highway 1</b>
   	<ul style="list-style-type: none"> <li>With the grape harvest underway in Marlborough, drivers must also watch for trucks and harvesters. Extra care is needed on the region's roads, particularly when overtaking. <ul style="list-style-type: none"> <li><a href="#">Have a vine time in Marlborough, but watch out for harvesters</a></li> </ul> </li> <li><b>SH1 Picton Elevation</b> <ul style="list-style-type: none"> <li>Monday, 25 March to early May. Mon to Sat, 7 am – 5:30 pm</li> <li>Drainage work, road repairs, slow lane reinstatement</li> <li>A temporary speed limit of 30 km/h will be in place at roadwork sites between 7 am and 5:30 pm.</li> <li>Stop/Go traffic management will be in place overnight between 6 pm and 6 am from Monday, 8 April</li> <li>Expect delays of up to 15 minutes during this time. North bound ferry traffic will be prioritised</li> </ul> </li> <li><b>SH1 Ward</b> <ul style="list-style-type: none"> <li>Wednesday to Thursday, 7 am – 6 pm</li> <li>Rutfilling</li> <li>Stop/Go Traffic Management</li> </ul> </li> <li><b>SH Seddon</b> <ul style="list-style-type: none"> <li>Friday to Saturday 7 am – 6 pm</li> <li>Rutfilling</li> <li>Stop/Go Traffic Management</li> </ul> </li> </ul>
	<b>State Highway 6</b>
	<ul style="list-style-type: none"> <li><b>SH6 Bells/Leonards Roads intersection</b> <ul style="list-style-type: none"> <li>Tuesday, 16 January – Friday, 24 May</li> <li>Roundabout construction</li> <li>St Leonards <b>ROAD CLOSED</b> at the intersection of State Highway 6.</li> <li>SH6 closures also happening during phased works</li> <li>Local road detours available</li> </ul> </li> </ul>
	<b>State Highway 63</b>
	<ul style="list-style-type: none"> <li>No major works planned</li> </ul>
	<b>State Highway 62</b>
	<ul style="list-style-type: none"> <li>No major works planned</li> </ul>

## Nelson/Tasman State Highways

6

### State Highway 6



- **SH6 Atawhai Drive, Founders Park exit to Boulder Bank Drive**
  - Ongoing until April 2024
  - Two-lane diversion with 30km/h temporary speed limit day and night
  - Occasional manual traffic control (Stop/Go) as and when required
  - Utility services installation
- **SH6 Whangamoia Hill, various locations**
  - 4 March to 31 May, Mon – Fri, 5 am – 7 pm
  - Tree felling
  - Delays of up to 10 minutes expected
- **SH6 Annesbrook Drive/Parkers Road**
  - Friday and Sunday (7 April), 7pm – 6 am
  - Manhole maintenance
  - Stop/go controls and temporary speed limits

65

### State Highway 65

- No major works planned

63

### State Highway 63

- No major works planned

60

### State Highway 60



- **SH60 Ruby Bay Bypass**
  - 8 February to 27 June, 6 am – 6pm
  - A shoulder closure is in place over Easter under a 100km/h speed limit at SH60 Mapua to Harley Road
  - Road widening, drainage and installation of median and side barriers resumes from 3 April
  - From midday 3 April, a lane shift and 30km/h temporary speed limit will be in place until to 27 June, 24/7
  - Expect delays of up to 5 minutes
- **SH60 Bird's Hill, Golden Bay**
  - Road is open to two lanes, 50 km/h speed restriction. 24/7
  - Road overslip
- **SH60 Tākaka Hill**
  - Tuesday, 19 March – Friday, 5 April. Monday to Friday, 6 am – 6 pm
  - Tree felling works
  - Stop/Go traffic management and 30 km/h temporary speed limit

