








## Notes

1. The Notice of Requirement Plans should be read in conjunction with the Notice of Requirement Property Information Table
2. NOR 6 (Alteration to Designation 6758) is shown separately on Sheet 2011. There is no change to the existing footprint of Designation 6758.
3. There is no legal description provided in the Notice of Requirement Property Information Table for those sections of roads where information is not available.
4. Property references #83, #84, #85, #88, & #89 all derive from two rateable property entities in the Auckland Council data that cover multiple parcels.

## Legend (Plans 2001-2010)

-  Parcel Boundaries
-  Existing Designation Boundaries

## Notices of Requirement

-  NOR 1-Alteration to Designation 6750
-  NOR 2-Alteration to Designation 6751
-  NOR 3-Alteration to Designation 6756
-  NOR 4-Busway
-  NOR 5-Shared Use Path

#xx Property Information Table - Reference Number

\*Legend symbology matches when plan orientated to north

**aurecon**

CLIENT

**NZ TRANSPORT**  
AGENCY  
WAKA KOTAHU

REV	DATE	REVISION DETAILS	APPROVED	APPROVED	PROJECT	NORTHERN CORRIDOR IMPROVEMENTS				
A	27.10.16	FIRST DRAFT	L.STROGEN	<small>DATE</small> 09.12.16  J.HIND J.HIND	TITLE	Notice of Requirement Notes and Legend				
B	29.11.16	SECOND DRAFT	L.STROGEN							
C	09.12.16	CONSENT ISSUE	L.STROGEN							
CHECKED		DESIGNED	DRAWN	DRAWING No.	PROJECT No.	STAGE	WP	TYPE	NUMBER	REV
D.MCGAHAN		S.HASLEMORE	S.HASLEMORE	250310	-	3PRE	-	1PLA	-	DRG - 2000 - C