








WHAT'S PLANNED

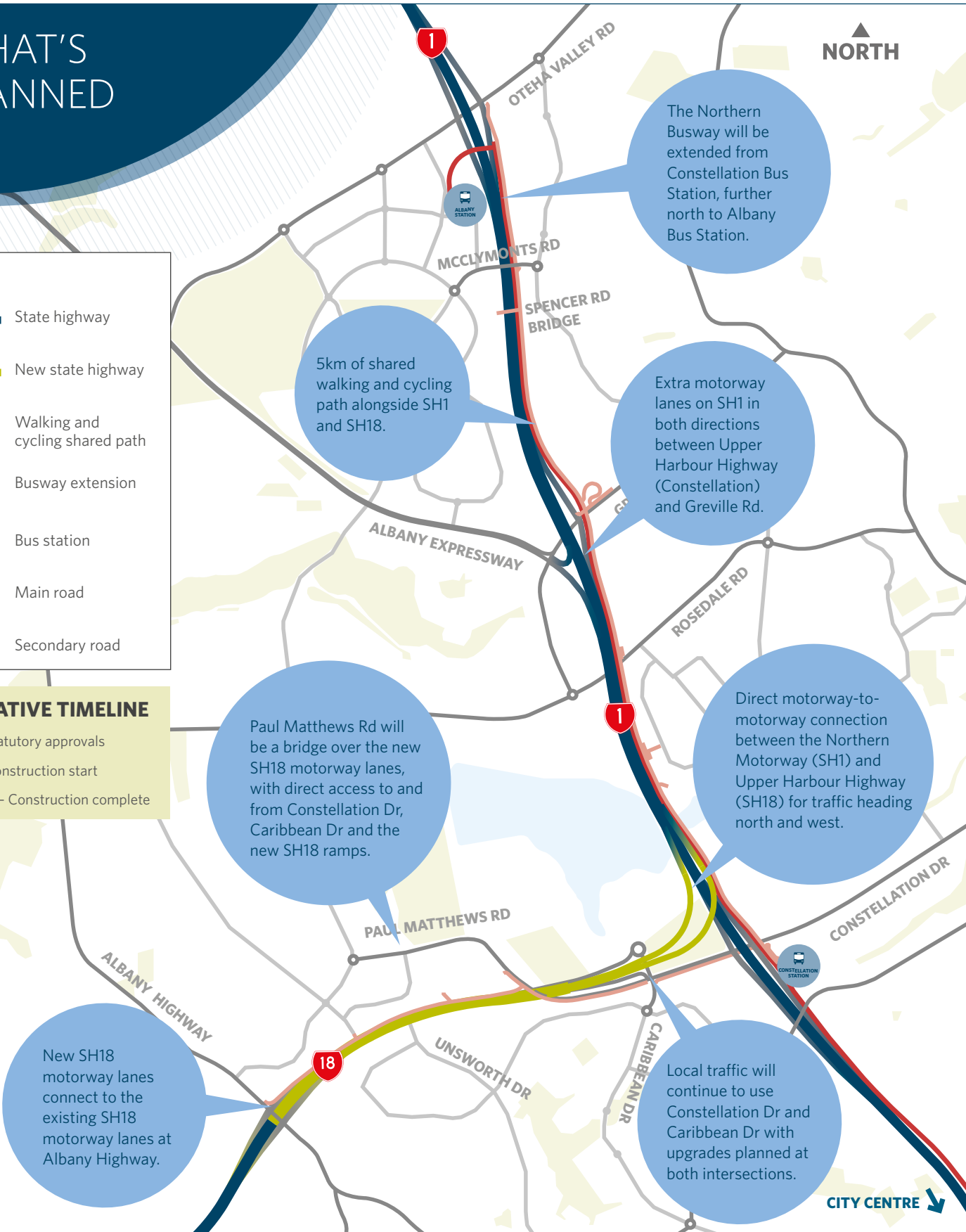
NORTH

KEY

-  State highway
-  New state highway
-  Walking and cycling shared path
-  Busway extension
-  Bus station
-  Main road
-  Secondary road

INDICATIVE TIMELINE

- 2017** - Statutory approvals
- 2018** - Construction start
- 2021/22** - Construction complete



The Northern Busway will be extended from Constellation Bus Station, further north to Albany Bus Station.

5km of shared walking and cycling path alongside SH1 and SH18.

Extra motorway lanes on SH1 in both directions between Upper Harbour Highway (Constellation) and Greville Rd.

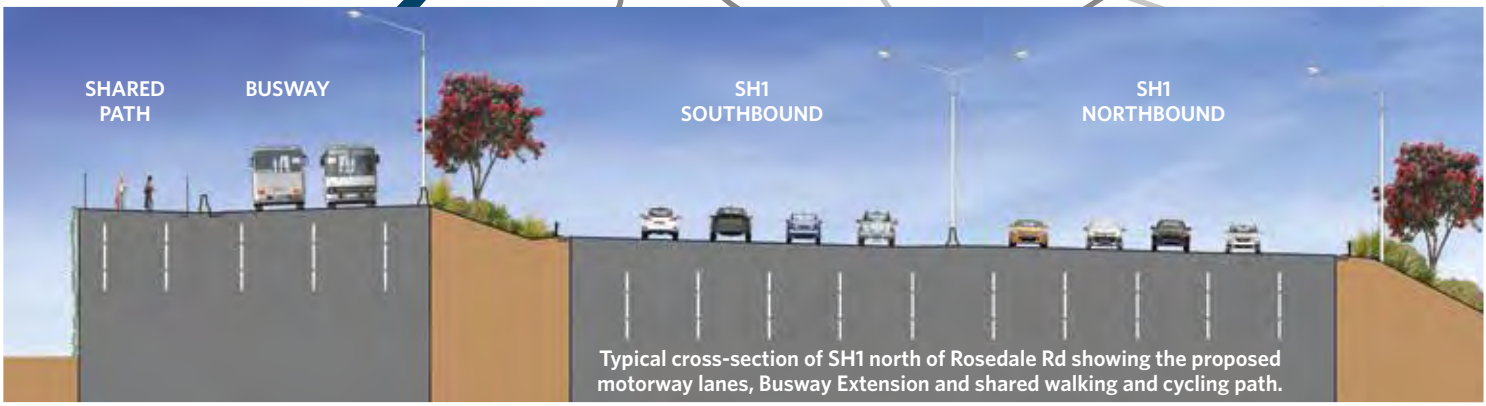
Direct motorway-to-motorway connection between the Northern Motorway (SH1) and Upper Harbour Highway (SH18) for traffic heading north and west.

Paul Matthews Rd will be a bridge over the new SH18 motorway lanes, with direct access to and from Constellation Dr, Caribbean Dr and the new SH18 ramps.

New SH18 motorway lanes connect to the existing SH18 motorway lanes at Albany Highway.

Local traffic will continue to use Constellation Dr and Caribbean Dr with upgrades planned at both intersections.

CITY CENTRE



Typical cross-section of SH1 north of Rosedale Rd showing the proposed motorway lanes, Busway Extension and shared walking and cycling path.