



7B.30E.O - Viewpoint 30e: Basin Reserve, central wicket - Proposed View with Northern Gateway Building - 65 metre option

For use in context only
Scale bar to be 101.5 mm wide
Viewing distance: 15.7 metres (50 cm)



Basin Bridge Project

7B.30E.O
Viewpoint 30e:
Basin Reserve, central wicket

Proposed View with Northern Gateway
Building - 65 metre option

Viewpoint Location
Proposed Bridge, Road to Alignment
and surrounding

Induction National War Memorial Park
and Basin Street (Integrated Project)



Looking Position (DPTM) TYR0001.1
Looking Position (DPTM) 822333.1
Elevation of Looking Position (DPTM) 6.4
Height of Camera Mount (DPTM) 5.45
Date of Photography 29 January 2015 at 08:45
Orientation of View 90
Horizontal Field of View 12.7
Vertical Field of View 9.7



NOTES
Integrated Visualisation have been generated using the
view of the camera mount, 500 mm of
height, 100 mm of
height are about 100 mm
The part of the ground plane and the ground plane
are not shown in the image and the ground plane
are not shown in the image and the ground plane
are not shown in the image and the ground plane

Prepared by
TRUESCAPE
CORPORATION & DESIGN SOLUTIONS
www.truescape.com



7B.31.E - Viewpoint 31: Adelaide Road / Rugby Street - Existing View

For air-coupled imaging
Scale bar to be 101.6 mm wide
Viewing distance: 50 cm



Basin Bridge Project

7B.31.E
Viewpoint 31:
Adelaide Road / Rugby Street

Existing View

Viewpoint Location



Existing Position (NZTM) 1748894.4
Existing Position (NZTM) 8424277.2
Elevation of Imaged Position (m) 7.4
Height of Camera Mount (m) 1.45
Date of Photography 29 January 2015 at 10:05 AM
Orientation of View 180
Horizontal Field of View 12.7
Vertical Field of View 8.7

Control Overlay of Traffic



NOTES
Imagined features have been provided courtesy of
New Zealand Transport Agency (NZTA)
Images are about 100 cm high
No part of this publication shall be altered in any way

Photomontage Created Using
TrueScape
Version: 1.0.0 (10.0.0.0)
Produced by
TRUESCAPE
CORPORATE & DESIGN SOLUTIONS
www.truescape.com



7B.31.B - Viewpoint 31: Adelaide Road / Rugby Street - Proposed View without Northern Gateway Building

For air-seekers only
Scale bar to be 101.5 mm wide
Viewing distance: 15.7 metres (50 cm)



Basin Bridge Project

7B.31.B
Viewpoint 31:
Adelaide Road / Rugby Street

Proposed View without Northern
Gateway Building

- Viewpoint Location
- Proposed Bridge, Road & Alignment
- Location of Proposed Project
- Indication of Northern Gateway Building
- Indication of Northern Gateway Building



Viewpoint Location (NZTM)	7148894.4
Viewpoint Location (NZTM)	8424772.2
Location of Proposed Project (NZ)	7.4
Height of Camera Above Ground (m)	5.45
Angle of Photography	29.4 degrees (2015 to 10.05 km)
Orientation of View	180
Horizontal Field of View	12.7
Vertical Field of View	8.7



NOTES:
Proposed Northern Gateway Building location is approximate.
View of proposed bridge is approximate.
Height of camera above ground is approximate.
Angles are about 100 km high.
No part of the proposed bridge is shown in any way.
Images are about 100 km high.
Images are about 100 km high.
Images are about 100 km high.

Prepared by
TRUESCAPE
CONSULTING & DESIGN LTD
www.truescape.com



7B.31.O - Viewpoint 31: Adelaide Road / Rugby Street - Proposed View with Northern Gateway Building - 65 metre option

For air-seeker display
Scale bar to be 101.5 mm wide
Viewing distance: 15.7 metres (50 cm)



Basin Bridge Project

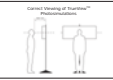
7B.31.O
Viewpoint 31:
Adelaide Road / Rugby Street

Proposed View with Northern Gateway
Building - 65 metre option

- Viewpoint Location
- Proposed Bridge, Road & Alignment
- Land Use/Development
- Indigenous National War Memorial Park
- East Basin Street (Designated Project)



Existing Position (NZTM)	7148894.4
Existing Position (NZTM)	8424772.3
Elevation of Viewpoint Position (m)	7.4
Height of Camera Mount (m)	1.45
Height of Photography	24.85m (2017) to 10.00m
Orientation of View	180
Horizontal Field of View	12.7
Vertical Field of View	8.7



NOTES
Proposed buildings have been provided for information only.
The information provided is for information only and is not intended to be used in any way.
The information provided is for information only and is not intended to be used in any way.
The information provided is for information only and is not intended to be used in any way.

Prepared by
TRUESCAPE
CONSULTING & DESIGN
www.truescape.com



7B.C.E - Viewpoint C: Basin Reserve in front of northern gate - Existing View

Top view - correct display
Scale bar to be 101.6 mm wide
Viewing distance: 50 m



Basin Bridge Project

7B.C.E
Viewpoint C
Basin Reserve in front of northern gate
Existing View

Viewpoint Location



Existing Position (NZTM)	TX488041
Viewing Position (NZTM)	8424816.2
Elevation of Viewing Position (m)	8.4
Height of Camera Above Ground (m)	1.45
Date of Photography	18 May 2015 at 1:02 pm
Orientation of View	180
Horizontal Field of View	12.7
Vertical Field of View	55°

Current Orientation of Transducer



NOTES

Unsupervised hardware have been provided accordingly.

View of landscape through the lens of the camera is shown. The image is a composite of two images.

Images are about 100 mm wide.

The part of the photograph that is shown in the image.

Photograph created using
TrueScape
Project No. 101.6 mm wide
Viewing distance: 50 m

Produced by
TRUESCAPE
CONSULTING & DESIGN SOLUTIONS

www.truescape.com



7B.C.O - Viewpoint C: Basin Reserve in front of northern gate - Proposed View with Northern Gateway Building - 65 metre option

For air-conditioning
Scale bar to be 101.5 mm wide
Viewing distance: 15.7 metres (50 cm)



TRANSPORT AGENCY

Basin Bridge Project

7B.C.O
Viewpoint C
Basin Reserve in front of northern gate
Proposed View with Northern Gateway
Building - 65 metre option

Viewpoint Location
Proposed Bridge, Road & Alignment
and surrounding
Induction National War Memorial Park
and Basin Street (Designated Project)



Existing Position (DTPM)	1746864.1
Existing Position (DTPM)	822484.2
Location of Proposed Position (D)	6.4
Height of Camera Above Ground (D)	5.45
Angle of Photography	10.8deg, 2015 at 1:00 pm
Orientation of View	180
Horizontal Field of View	12.7
Vertical Field of View	9.5

Current Orientation of Transducer
Photometer



NOTES
Proposed positions have been provided using the
data of existing camera, 100 mm, 1:1
camera, 100 mm, 1:1
heights are about 100 mm
The part of the photograph will be placed in any way
to show the proposed park and basin street
the existing project (see table) and being designed by
other

Photometer/Current Using
Transducer
(Project No. 15.7 to 15.7 km, 1:1)

Produced by
TRUESCAPE
CONSULTING & DESIGN SOLUTIONS

www.truescape.com



7B.D.E - Viewpoint D: Kent Terrace / Cambridge Terrace median - Existing View

Top air-corrected image
Scale bar to be 101.6 mm wide
Viewing distance: 50 m



Basin Bridge Project

7B.D.E
Viewpoint D:
Kent Terrace / Cambridge Terrace
median
Existing View

Viewpoint Location



Existing Position (NZTM): 1745004.4
Existing Position (NZTM): 8424009.2
Elevation of Viewpoint Position (m): 5.4
Height of Camera Above Ground (m): 5.45
Date of Photography: 10 May 2015 at 17:05.45
Orientation of View: 0
Horizontal Field of View: 13.7
Vertical Field of View: 8.7

Current Viewpoint



NOTES
Images/positions have been provided courtesy of:
New Zealand Transport Agency (NZTA)
New Zealand Police (NZP)
New Zealand Fire Service (NZFS)
The part of the photograph that is shown in this view

Photograph Created Using

TrueScape
Version: 1.0.1 (10.10.10)

Produced by
TRUESCAPE
CONSULTING & DESIGN SOLUTIONS

www.truescape.com



7B.D.B - Viewpoint D: Kent Terrace / Cambridge Terrace median - Proposed View without Northern Gateway Building

For air-corrected display
Scale bar to be 101.5 mm wide
Viewing distance: 15.7 inches (50 cm)



Basin Bridge Project

7B.D.B
Viewpoint D:
Kent Terrace / Cambridge Terrace
median

Proposed View without Northern
Gateway Building

Proposed Location
Proposed Bridge, Road to Alignment
and surrounding

Indicates National War Memorial Park
and Basin Street (Designated Project)



Working Position (DATM): 1745004.1
Working Position (DATM): 8224000.2
Elevation of proposed Position (m): 5.5
Height of Camera above ground (m): 5.45
Date of photography: 10 Aug 2015 at 17:05:45
Orientation of View: 0
Horizontal Field of View: 15.7
Vertical Field of View: 35.7



NOTES
Proposed Position has been provided courtesy of
the Transport Agency. All
other information is for reference only.
Images are shown as best
fit to the perspective and are shown as they are.
Images are shown as best
fit to the perspective and are shown as they are.
Images are shown as best
fit to the perspective and are shown as they are.

Prepared by
TRUESCAPE
CONSULTING & DESIGN
www.truescape.com



7B.D.O - Viewpoint D: Kent Terrace / Cambridge Terrace median - Proposed View with Northern Gateway Building - 65 metre option

For air-conditioning
Scale bar to be 101.5 mm wide
Viewing distance: 15.7 metres (50 cm)



Basin Bridge Project

7B.D.O
Viewpoint D:
Kent Terrace / Cambridge Terrace
median

Proposed View with Northern Gateway
Building - 65 metre option

Viewpoint Location
Proposed Bridge, Road to Alignment
and surrounding

Indicates National War Memorial Park
and Basin Street (Designated Project)



Building Position (NZTM): 1745004.1
Building Position (NZTM): 8224000.2
Elevation of proposed structure (m): 5.5
Height of Camera Mount (m): 5.45
Date of photography: 10 Aug 2017 at 17:05:45
Orientation of view: 0
Horizontal Field of view: 15.7
Vertical Field of view: 85°



NOTES
Proposed buildings have been provided for reference only.
View of proposed structure is not to scale.
Height of camera mount is not to scale.
Height of proposed structure is not to scale.
Height of proposed structure is not to scale.
Height of proposed structure is not to scale.

Part of the proposed structure is not to scale.
Height of proposed structure is not to scale.
Height of proposed structure is not to scale.
Height of proposed structure is not to scale.

Proposed by
TRUESCAPE
CONSULTING & DESIGN SOLUTIONS
www.truescape.com



7B.E.E - Viewpoint E: Kent Terrace, pedestrian crossing - Existing View

Top air-camera height
Scale bar to be 101.6 mm wide
Viewing distance: 50 m



TRANSPORT AGENCY

Basin Bridge Project

7B.E.E
Viewpoint E
Kent Terrace, pedestrian crossing
Existing View

Viewpoint Location



Existing Position (NZTM)	1745522.4
Existing Position (NZTM)	822496.4
Location of Viewpoint Position (NZ)	0.4
Height of Camera Mount (m)	1.45
Date of Photography	10 Aug 2015 at 11:14 AM
Orientation of View	300
Horizontal Field of View	12.7
Vertical Field of View	35.7

Current Orientation of Viewpoint



NOTES

Viewpoint location has been provided courtesy of
New Zealand Transport Agency (NZTA)
Height of camera mount is 1.45 m
Height of subject is 1.75 m
The part of the photograph that is shown in this view

Photograph Created Using
TrueScape
Project No. 101.6 mm wide
Viewing distance: 50 m

Produced by
TRUESCAPE
CONSTRUCTION & DESIGN SOLUTIONS

www.truescape.com



7B.E.B - Viewpoint E: Kent Terrace, pedestrian crossing - Proposed View without Northern Gateway Building

For use on-screen only
Scale bar to be 101.6 mm wide
Viewing distance: 15.7 metres (50 cm)



Basin Bridge Project


7B.E.B
Viewpoint E
Kent Terrace, pedestrian crossing

Proposed View without Northern
Gateway Building

Proposed Location
Proposed Bridge, Road Re-alignment
and Landscaping
Indicates Northern Water Memorial Park
and Basin Street (Designated Project)



Working Position (NORTH) 1745224.1
Working Position (Easting) 822494.4
Elevation of Working Position (m) 0.4
Height of Camera Above Ground (m) 5.45
Date of Photography 10 Aug 2015 at 11:15 AM
Orientation of View 90°
Horizontal Field of View 12.7°
Vertical Field of View 3.2°



NOTES
Proposed location has been provided for information only.
This is a preliminary drawing and is not to be used for any other purpose.
The location of the proposed crossing is subject to change.
The location of the proposed crossing is subject to change.
The location of the proposed crossing is subject to change.

Prepared by
TRUESCAPE
CONSULTING & DESIGN SOLUTIONS
www.truescape.com



7B.E.O - Viewpoint E: Kent Terrace, pedestrian crossing - Proposed View with Northern Gateway Building - 65 metre option

For air-seekers only
Scale bar to be 101.6 mm wide
Viewing distance: 15.7 metres (50 cm)



Basin Bridge Project

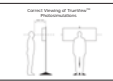
7B.E.O
Viewpoint E
Kent Terrace, pedestrian crossing

Proposed View with Northern Gateway
Building - 65 metre option

Viewpoint Location
Proposed Bridge, Road Re-alignment
and Landscaping
Induction National War Memorial Park
and Basin Street (Designated Project)



Looking Position (NORTH) 1748224.1
Looking Position (Easting) 822494.4
Elevation of Looking Position (m) 0.4
Height of Camera Above Ground (m) 1.45
Date of Photography 10 Aug 2015 at 11:15 AM
Orientation of View 90°
Horizontal Field of View 12.7°
Vertical Field of View 3.7°



NOTES
Proposed buildings have been provided for information only.
All dimensions are approximate and should not be used for any purpose.
The rendering is for information only and should not be used for any purpose.
The rendering is for information only and should not be used for any purpose.
The rendering is for information only and should not be used for any purpose.

Rendered/Produced/Created Using
TrueScape
Project No: 15-100-000-000
Produced by
TRUESCAPE
CONSULTING & DESIGN SOLUTIONS
www.truescape.com



7B.H.E - Viewpoint H: Ellice Street, lower end, northern footpath - Existing View

For air-camera clipping
Scale bar to be 101.6 mm wide
Viewing distance: 50 m



AUCKLAND TRANSPORT AGENCY
Auckland Council

Basin Bridge Project

7B.H.E
Viewpoint H:
Ellice Street, lower end, northern
footpath
Existing View

Viewpoint Location



Existing Position (NZTM)	1745039.4
Existing Position (NZTM)	842441.6
Location of Viewpoint Position (NZ)	6.4
Height of Camera Above Ground (m)	5.45
Date of Photography	14 March 2015 at 12:02 pm
Orientation of View	90°
Horizontal Field of View	12.7°
Vertical Field of View	9.5°

Current Orientation of Viewpoint



NOTES

Viewpoint location has been provided using the
Auckland Council's 2015 data of
Auckland's New Zealand
heights are about sea level
No part of this publication shall be altered in any way

Photograph Created Using
"TrueScape" Technology
(Patent No. 10, 115, 982, 82)

Produced by
TRUESCAPE
CORPORATION AUCKLAND, NEW ZEALAND

www.truescape.com



7B.H.B - Viewpoint H: Ellice Street, lower end, northern footpath - Proposed View without Northern Gateway Building

For air-seekers only
Scale bar to be 101.5 mm wide
Viewing distance: 15.7 meters (50 cm)



Basin Bridge Project

7B.H.B
Viewpoint H:
Ellice Street, lower end, northern
footpath

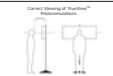
Proposed View without Northern
Gateway Building

Viewpoint Location
Proposed Bridge, Road to Alignment
and surrounding

Indicate Northern View Memorial Park
and Basin Street (Designated Project)



Looking Position (UTM): 1745000.0
Looking Position (UTM): 822400.0
Elevation of Looking Position (m): 4.0
Height of Camera Above Ground (m): 5.0
Date of Photography: 14 May 2015 at 12:00 pm
Orientation of View: 90°
Horizontal Field of View: 122°
Vertical Field of View: 95°



NOTES

Viewpoint locations have been provided courtesy of

the Transport Agency, all

viewpoint locations are

viewpoint locations are

viewpoint locations are

viewpoint locations are

viewpoint locations are

viewpoint locations are

viewpoint locations are

viewpoint locations are

viewpoint locations are

viewpoint locations are

viewpoint locations are

viewpoint locations are

viewpoint locations are

viewpoint locations are

viewpoint locations are

viewpoint locations are

viewpoint locations are

viewpoint locations are

viewpoint locations are

viewpoint locations are

viewpoint locations are

viewpoint locations are

viewpoint locations are

viewpoint locations are

viewpoint locations are

viewpoint locations are

viewpoint locations are

viewpoint locations are

viewpoint locations are

viewpoint locations are

viewpoint locations are

viewpoint locations are

viewpoint locations are

viewpoint locations are



7B.H.O - Viewpoint H: Ellice Street, lower end, northern footpath - Proposed View with Northern Gateway Building - 65 metre option

For on-screen display:
Scale bar to be 101.6 mm wide
Viewing distance 19.7 inches, 50 cm



Basin Bridge Project

7B.H.O
Viewpoint H:
Ellice Street, lower end, northern
footpath

- Viewpoint Location
- Proposed Bridge, Road Re-Alignment and Landscaping
-  Indicative National War Memorial Park and Ruckle Street underground Project



Existing Position (NUTM):	1769997.8
Northing Position (NUTM):	8426616.6
Elevation of Vineyard Position (m):	6.9
Height of Camera Above Ground (m):	1.65
Date of Photography:	17-May-2012 at 12:07 p.m.
Orientation of View:	SW
Horizontal Field of View:	126°
Vertical Field of View:	55°



Open International Correspondence Ltd
Level 7, Mitre Square Centre, 330-330B, St
Wellington, New Zealand

Heights are above mean sea level.

No part of this photoillustration shall be altered in any way.

National War Memorial Park and Buckle Street
Undergrounding Project Gantt Indicator and being designed by others.

TrueScape™ Technology
(Patent No.: US 8,184,906 B2)

Provided by

TRUESCAPE
CONSULTING & VISUAL FACILITATION

www.trueescape.com



7B.J.E - Viewpoint J: Dufferin Street, western footpath - Existing View

For air-corrected images
Scale bar to bar 101.6 mm wide
Viewing distance: 50 m



ULTRA TRANSPORT AGENCY

Basin Bridge Project

7B.J.E
Viewpoint J:
Dufferin Street, western footpath

Existing View

Viewpoint Location



Existing Position (NZTM)	17463224.4
Viewing Position (NZTM)	8424882.9
Elevation of Viewing Position (m)	7.4
Height of Camera Above Ground (m)	1.45
Date of Photography	19 March 2015 at 13:25 pm
Orientation of View	180
Horizontal Field of View	12.1°
Vertical Field of View	8.5°

Current Orientation of Transducer



NOTES

Viewpoint locations have been provided using the following information:

- View of existing conditions, all
- Images are about one hour
- The part of the photograph that is shown in any way

Reproduction of Existing Conditions

Scale bar to bar 101.6 mm wide

Viewing distance: 50 m

Produced by

TRUESCAPE

CONSULTING & DESIGN SOLUTIONS

www.truescape.com



7B.J.O - Viewpoint J: Dufferin Street, western footpath - Proposed View with Northern Gateway Building - 65 metre option

For air-seekers only
Scale bar to be 101.5 mm wide
Viewing distance: 15.7 metres (50 cm)



Transport Agency

Basin Bridge Project

7B.J.O
Viewpoint J:
Dufferin Street, western footpath

Proposed View with Northern Gateway
Building - 65 metre option

Viewpoint Location

Proposed Bridge, Road Re-alignment
and Landscaping

Indicative Northern View Memorial Park
and Basin Street Landscaping Project



Looking Position (NZTM)	1745224.4
Looking Position (NZTM)	824282.9
Direction of Looking Position (°)	7.4
Height of Camera Above Ground (m)	5.45
Date of Photography	18 May 2015 at 13:25 pm
Orientation of View	180
Horizontal Field of View	12.7
Vertical Field of View	8.7

Current Viewing of TransitionTM



NOTES

Images/positions have been provided courtesy of:
New Zealand Transport Agency, all
other information is the property of the
author and is not to be used for any other
purpose without the author's permission.

Images are about 100 mm wide
No part of the photograph shall be placed in any way
which would prejudice the project or the
author's reputation or the project's success.

Photographer: Creative Living
Project: 101.5 mm wide
Viewing distance: 15.7 metres (50 cm)

Produced by
TRUESCAPE
Creative Living & Design Solutions

www.truescape.com