

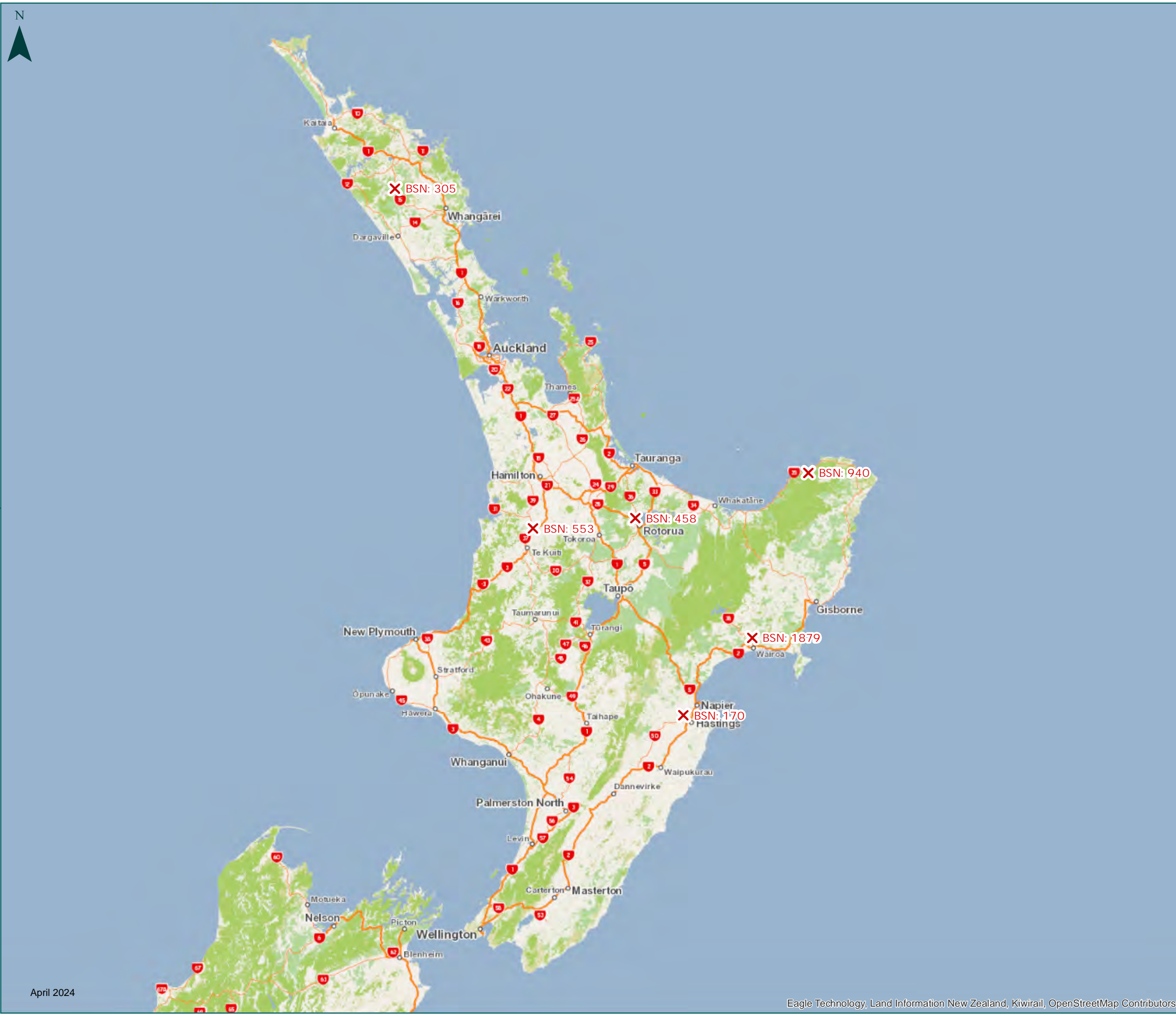
# **50MAX Book of Maps**

## **North Island Auckland Region**

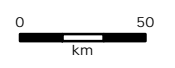
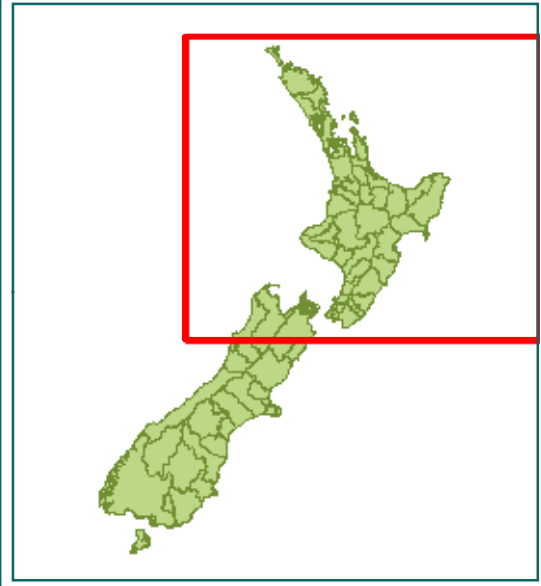




✘ State Highway 50MAX Restrictions



For detailed information visit  
[www.nzta.govt.nz/commercial-driving/high-productivity](http://www.nzta.govt.nz/commercial-driving/high-productivity)



# 50MAX Road Controlling Authorities - North Island

Local roads can be used EXCEPT for the restricted bridges/roads listed in the following tables

Auckland City  
Carterton District  
Far North District  
Gisborne District  
Hamilton City  
Hastings District  
Hauraki District  
Horowhenua District  
Hutt City  
Kaipara District  
Kapiti Coast District  
Kawerau District  
Manawatu District  
Masterton District  
Matamata-Piako District  
New Plymouth District  
Opotiki District  
Otorohanga District  
Palmerston North City  
Porirua City  
Rangitikei District  
Rotorua District  
Ruapehu District  
South Taranaki District  
South Waikato District  
South Wairarapa District  
Stratford District  
Taranua District  
Taupo District  
Tauranga District

---

Local roads can be used EXCEPT for the restricted bridges/roads listed in the following tables

Thames-Coromandel District

Upper Hutt City

Waikato District

Waipa District

Wairoa District

Waitomo District

Wanganui District

Wellington City

Western Bay Of Plenty District

Whakatane District

Whangarei District

# 50MAX Limited Access Road Controlling Authorities - North Island

Limited access for 50MAX vehicles. Apply to council for 50T permits outside of approved zones

Central Hawkes Bay District  
Napier City

# 50MAX Restricted Road Controlling Authorities - North Island

Do not use local roads: see local Council to obtain a Higher Mass HPMV permit

Auckland International Airport Limited

# Local Road 50MAX Bridge Restrictions - Auckland

Bridge Reference	Bridge name	northing	easting
<u>Auckland Council</u>			
325	DAVIS CRESCENT RAIL OVER BRIDGE - DAVIS CRESCENT	5918476.84	1758472.05
326	GRAFTON BRIDGE - GRAFTON BRIDGE	5919357.22	1757245.16
327	GILLS ROAD (LUCAS CREEK) - GILLS ROAD	5934514.41	1751444.63
329	WATCHMAN KAREKARE - WATCHMANS ROAD	5905758.32	1731628.69
332	BIRDSALL NUMBER 2BRIDGE - BIRDSALL ROAD	5980190	1757205
333	BJORKLUND BRIDGE - BJORKLUND ROAD	5986489	1754373
334	CHURCH BRIDGE - CHURCH HILL ROAD	5983591	1729814
335	COXHEAD CREEK NO1 BEIDGE - COXHEAD CREEK ROAD	5980760	1759690
336	DOMAIN BRIDGE - DOMAIN ROAD	5957979	1748791
338	HUDSON NO 1 BRIDGE - HUDSON LANE	5971026	1737406
339	JOWSEY ACCESS BRIDGE - JOWSEY ACCESS ROAD	5955717	1738391
340	LINTON BRIDGE - LINTON ROAD	5970557	1739535
341	MONOWAI BRIDGE - MONOWAI ROAD	5951996	1740989
342	FITZHUMS BRIDGE - NOAKES HILL ROAD	5954750	1746413
343	ROSEMOUNT BRIDGE - ROSEMOUNT ROAD	5974027	1751031
344	SUNNYSIDE NO 2 BRIDGE - SUNNYSIDE ROAD	5936775	1745227
345	TUNNEL NO 2 BRIDGE - TUNNEL ROAD	5957950	1745590
347	STEWERTS NO.1 BRIDGE - GOATLEY ROAD	5973044	1747988
348	HUNGRY CREEK BRIDGE - HUNGRY CREEK ROAD	5958112	1749755
570	PUHINI ROAD BRIDGE - PUHINI ROAD	5903443.44	1762001.57
572	VERISSIMO DRIVE - VERISSIMO DRIVE	5905140.24	1759218.47
573	GEORGE BOLT MEMORIAL DRIVE - GEORGE BOLT MEMORIAL DRIVE	5904909.14	1758926.46
574	AIRPARK DRIVE - AIRPARK DRIVE	5904890.63	1758754.47
1306	MILL FLAT NO 1 BRIDGE - MILL FLAT ROAD	5932293.7	1744461
1307	BURNSIDE NO 1 BRIDGE - BURNSIDE ROAD (MAKARAU)	5954259.99	1733725.81

# State Highway 50MAX Restrictions - North Island

<b>SH</b>	<b>BSN</b>	<b>Name</b>	<b>Region</b>	<b>Northing</b>	<b>Easting</b>
SH 15	305	AWARUA RIVER BRIDGE - 305	Northland	6062745	1675706
SH 3	553	OTOROHANGA RAIL OVERBRIDGE - 553	Waikato	5771489	1793959
SH 35	940	RAUKOKORE RIVER BRIDGE - 940	Bay of Plenty	5819174	2029855
SH 36	458	NGONGOTAHA STREAM BRIDGE - 458	Tauranga	5780169.6795	1881761.3263
SH 38	1879	FRASERTOWN BRIDGE - 1879	Hawkes' Bay	5677855	1981881
SH 50	170	NGARUORO RIVER BRIDGE - 170	Hawkes' Bay	5611506	1922995



# 50MAX Book of Maps

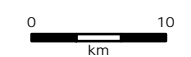
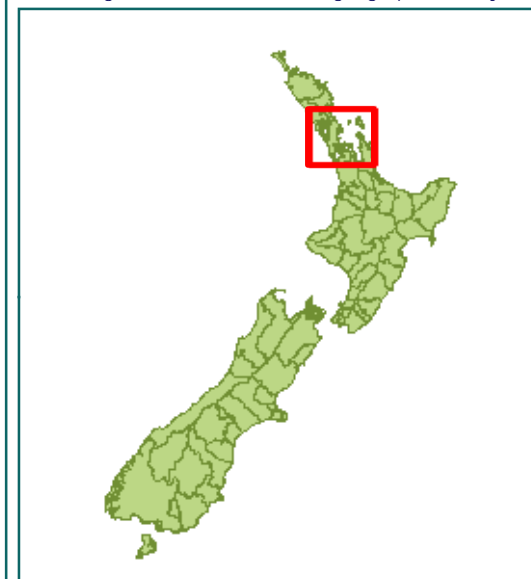
Version: April 2024

North Island  
Auckland Region

Auckland Region

-  State Highway 50MAX Restrictions
-  Local Road 50MAX Bridge Restrictions
-  NZTA State Highways
-  Restricted RCA - consult local authority to use local roads

For detailed information visit  
[www.nzta.govt.nz/commercial-driving/high-productivity](http://www.nzta.govt.nz/commercial-driving/high-productivity)

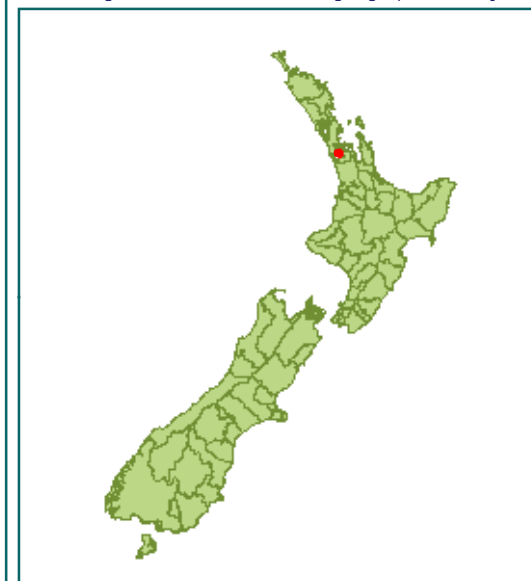


50MAX Book of Maps  
Version: April 2024

North Island  
Auckland Region  
Auckland International  
Airport Limited

- ✘ State Highway 50MAX Restrictions
- Local Road 50MAX Bridge Restrictions
- NZTA State Highways
- Restricted RCA - consult local authority to use local roads

For detailed information visit  
[www.nzta.govt.nz/commercial-driving/high-productivity](http://www.nzta.govt.nz/commercial-driving/high-productivity)



0 0.45  
km