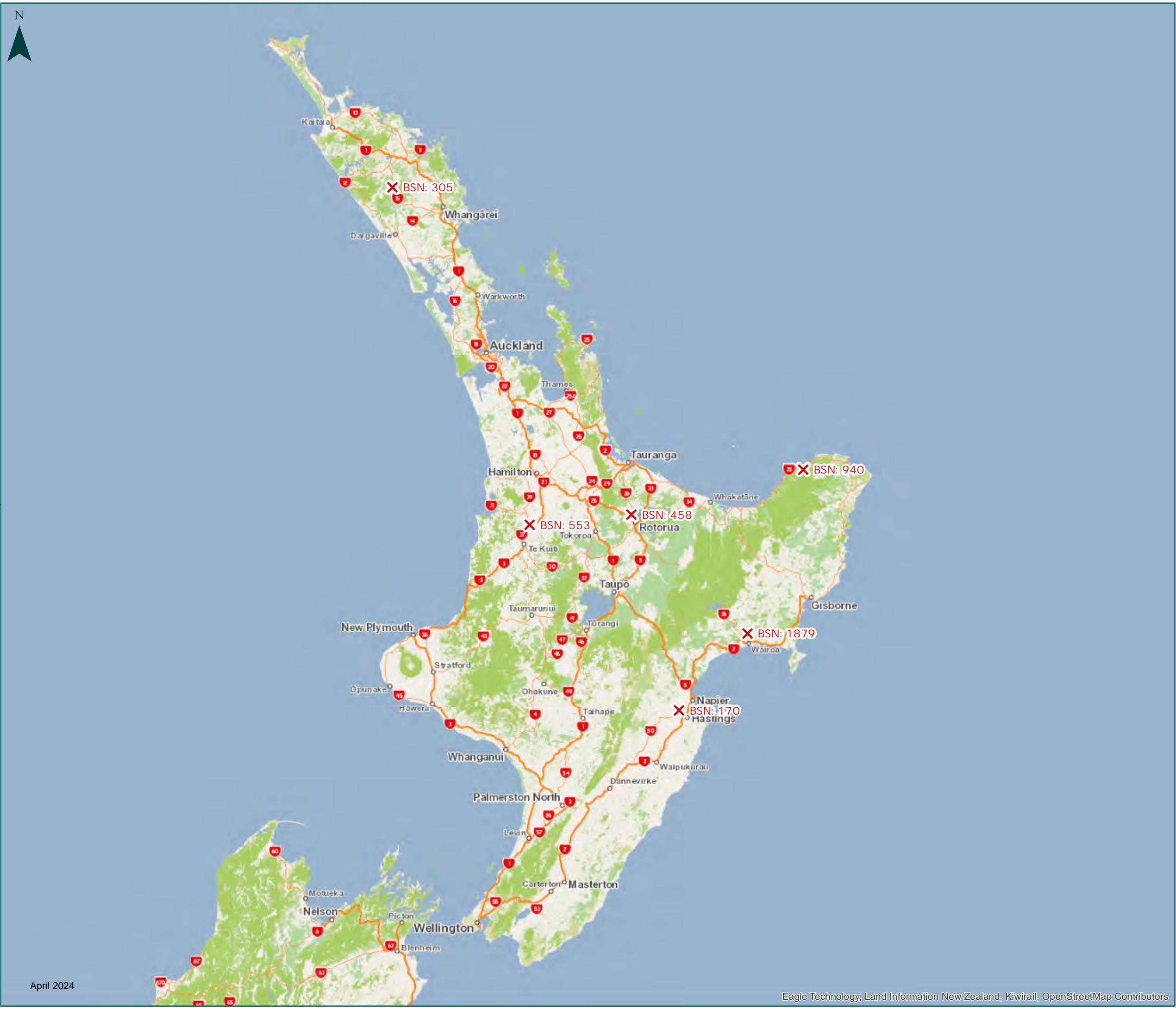


50MAX Book of Maps

North Island Northland Region





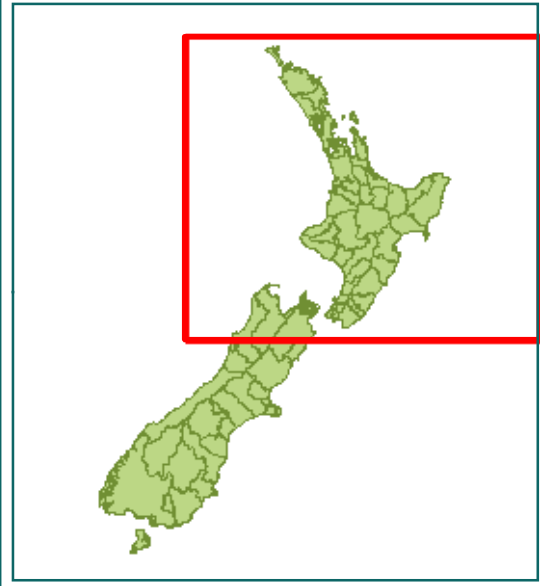
50MAX Book of Maps

Version: April 2024

North Island North Island

 State Highway 50MAX Restrictions

For detailed information visit
www.nzta.govt.nz/commercial-driving/high-productivity



50MAX Road Controlling Authorities - North Island

Local roads can be used EXCEPT for the restricted bridges/roads listed in the following tables

Auckland City
Carterton District
Far North District
Gisborne District
Hamilton City
Hastings District
Hauraki District
Horowhenua District
Hutt City
Kaipara District
Kapiti Coast District
Kawerau District
Manawatu District
Masterton District
Matamata-Piako District
New Plymouth District
Opotiki District
Otorohanga District
Palmerston North City
Porirua City
Rangitikei District
Rotorua District
Ruapehu District
South Taranaki District
South Waikato District
South Wairarapa District
Stratford District
Taranua District
Taupo District
Tauranga District

Local roads can be used EXCEPT for the restricted bridges/roads listed in the following tables

- Thames-Coromandel District
- Upper Hutt City
- Waikato District
- Waipa District
- Wairoa District
- Waitomo District
- Wanganui District
- Wellington City
- Western Bay Of Plenty District
- Whakatane District
- Whangarei District

50MAX Limited Access Road Controlling Authorities - North Island

Limited access for 50MAX vehicles. Apply to council for 50T permits outside of approved zones

Central Hawkes Bay District
Napier City

50MAX Restricted Road Controlling Authorities - North Island

Do not use local roads: see local Council to obtain a Higher Mass HPMV permit

Auckland International Airport Limited

Local Road 50MAX Bridge Restrictions - Northland

Bridge Reference	Bridge name	northing	easting
<u>Far North District Council</u>			
1394	AKA TOUWAI BEACH ACCESS ROAD Br - PORTERS ACCESS ROAD EXTENSION	6684209.45	2582396.74
1395	BACKRIVER ROAD 7 - BACKRIVER ROAD (1516)	6674260.26	2556145.27
1396	BONNETS ROAD - BONNETTS ROAD (1549)	6676922.06	2531425.16
1397	BROADWOOD ROAD 5 - BROADWOOD ROAD (1560)	6659749.55	2548424.61
1398	BROADWOOD ROAD 6 - BROADWOOD ROAD (1560)	6660060.01	2546474.35
1399	CHAMPIONS ROAD - CHAMPIONS ROAD (1591)	6682555.55	2544908.29
1400	CHURTON ROAD - CHURTONS ROAD (1601)	6685323.42	2541888.42
1401	DONALD LANE - DONALD LANE (3008)	6678059.23	2534817.27
1402	DUNCAN ROAD 4 - DUNCAN ROAD (KAINGAROA) (1656)	6683538	2544570.85
1403	DUNCAN ROAD 6 - DUNCAN ROAD (KAINGAROA) (1656)	6678188.67	2546920.25
1404	FERN FLAT ROAD 3 - FERN FLAT ROAD (1683)	6676622.19	2558066.72
1405	FISHER RILEY ROAD 1 - FISHER-RILEY ROAD (1684)	6676679.59	2544851.97
1406	FOREST RD - FOREST ROAD (1693)	6657373.46	2573715.53
1407	GOLF VIEW ROAD - GOLF VIEW ROAD (1708)	6663798.12	2596794.1
1408	GRAHAM RD - GRAHAM ROAD (1712)	6635743.31	2573450.49
1409	GROVE RD - GROVE ROAD (1721)	6656182.4	2562319.28
1410	GUEST ROAD - GUEST ROAD (1723)	6645667.31	2550377.93
1411	HAILE RD - HAILE ROAD (1729)	6634152.44	2616585.75
1412	HARRISON RD - HARRISON ROAD (1739)	6650441.45	2574318.43
1414	HIHI ROAD 2 - HIHI ROAD (1759)	6690650.89	2561730.08
1415	HIHI ROAD 3 - HIHI ROAD (1759)	6690384.42	2562215.57
1416	HONEYMOON VALLEY ROAD 2 - HONEYMOON VALLEY ROAD (1778)	6675101.69	2555779.39
1417	INKSTERS ROAD BRIDGE 1 - INKSTERS ROAD (1797)	6627774.95	2609533.66
1418	INLAND (LAKE OHIA) - LAKE OHIA FLOOD BYPASS ROAD (3450)	6690424.73	2544143.87
1419	INLAND ROAD - INLAND ROAD (1793)	6690710.83	2545587.4
1420	IWITAU ROAD 2 - IWITAU ROAD (1796)	6665648.36	2560082.24
1421	IWITAU ROAD 5 - IWITAU ROAD (1796)	6667904.58	2561827.88

Bridge Reference	Bridge name	northing	easting
1422	MATAWHEROHIA ROAD 2 - MATAWHEROHIA ROAD (1979)	6672120.74	2580315.14
1423	MATENE RD - MATENE ROAD (1981)	6636281	2589595.44
1424	OFF PUHATA ROAD - PUHATA ROAD (2184)	6658324.65	2530079.88
1425	OKAKA RD - OKAKA ROAD (2062)	6651563.9	2570197.33
1426	OLD WHANGAE RD - OLD WHANGAE ROAD (2072)	6646375.61	2607559.76
1427	OMANU ROAD - OMAUNU ROAD (2078)	6677716.32	2581396.73
1428	ORURU ROAD 2 - ORURU ROAD (2096)	6686771.34	2553672.48
1429	ORURU ROAD 5 - ORURU ROAD (2096)	6682155.7	2556698.23
1430	ORURU ROAD 7 - ORURU ROAD (2096)	6678130.87	2555541.58
1431	OTANGAROA ROAD - OTANGAROA ROAD (2103)	6682097.99	2573925.22
1432	OTANGAROA ROAD 3 - OTANGAROA ROAD (2103)	6677163.1	2568462.29
1433	OTANGAROA SIDE ROAD - OTANGAROA ROAD (SIDE ROAD) (2105)	6673686.89	2564118.67
1434	OTAUA RD - OTAUA ROAD (2107)	6636460.39	2572789.01
1435	OWAE RD 2 - OWAE ROAD (2114)	6644774.42	2617016.32
1436	PAWARENGA ROAD 4 - PAWARENGA ROAD (2143)	6653591.12	2539509.76
1437	POWELLS ROAD 1 - POWELLS ROAD (DIGGERS VALLEY) (2177)	6661705.36	2532401.57
1438	PUNAKITERE LOOP RD 1 - PUNAKITERE LOOP ROAD (2200)	6637010.18	2574904.52
1439	PUNAKITERE LOOP RD 2 - PUNAKITERE LOOP ROAD (2200)	6637643.1	2570830.07
1440	PUPUKE - MANGAPA ROAD 3 - PUPUKE MANGAPA ROAD (2203)	6673500.53	2573206.59
1441	PURIRI PLACE - PURIRI PLACE (2208)	6675485.53	2535266.35
1442	RAKAUTAO RD - RAKAUTAO ROAD (3024)	6639659.81	2588645.1
1443	RAKAUWAHIA RD - RAKAUWAHIA ROAD (2219)	6639650.18	2577337.62
1444	RATA - TIPENE RD - RATA TIPENE ROAD (2238)	6628466.34	2609491.4
1445	SEMENOFF/GROUNDS OFF BROADWOOD - GROUNDS ROAD (1720)	6659551.62	2550206.07
1446	TANA RD - TANA ROAD (2377)	6642015.24	2595830.46
1447	TAPUHI RD - TAPUHI ROAD (2384)	6631012.95	2619822.95
1448	TAWATA RD 2 - TAWATA ROAD (3182)	6632747.25	2579459.78
1449	TETIO RD - TE TIO ROAD (2432)	6655792.31	2562213.47
1450	TIPA TIPA ROAD - TIPA TIPA ROAD (2444)	6678628.21	2569043.55
1451	UPOKORAU RD - UPOKORAU ROAD (2471)	6673209.59	2585760.5
1452	WAIARE ROAD 4 - WAIARE ROAD (2484)	6675661.47	2583603.16

Bridge Reference	Bridge name	northing	easting
1453	WAIKARE RD 5 - WAIKARE ROAD (2491)	6650393.95	2622245.89
1454	WAIMATENUI RD 13 - WAIMATENUI / MATARAU ROAD (2600)	6636114.12	2581701.6
1455	WAIMATENUI RD 7 - WAIMATENUI / MATARAU ROAD (2600)	6643676.1	2545507.77
1456	WAIOTEMARAMA GORGE RD 4 - WAIOTEMARAMA GORGE ROAD (2510)	6629732.8	2550427.05
1457	WAITAPU CREEK ROAD - WAITAPU CREEK ROAD (3340)	6683000.11	2581593.11
1458	WEKAWEKA RD - WEKAWEKA ROAD (2535)	6626393.41	2555598.45
1459	WEKAWEKA RD 3 - WEKAWEKA ROAD (2535)	6625415.94	2557883.26
1460	WEST COAST ROAD - WEST COAST ROAD (KOHUKOHU) (2543)	6643712.62	2545498.5
<u>Kaipara District Council</u>			
1181	ARANGA STATION RD BRIDGE – ARANGA STATION RD (204_5696)	6043292.16	1660489.71
1182	BOB TAYLOR RD BRIDGE – BOB TAYLOR RD (215_421)	6035749.8	1695972.01
1183	FORD RD BRIDGE – FORD RD (552_489)	6002491.35	1715328
1184	KAIKOHE RD(EAST) BRIDGE NO.2 – KAIKOHE RD (228_11415)	6058486.65	1664358.68
1185	MAMARANUI RD (STH) BRIDGE – MAMARANUI RD (236_569)	6034573.96	1667613.85
1186	MITITAI RD BRIDGE NO.1 – MITITAI RD (145_3549)	6015068.41	1686845.33
1187	MITITAI RD BRIDGE NO.3 – MITITAI RD (145_14588)	6016984.52	1694906.17
1188	MITITAI RD BRIDGE NO.6 – MITITAI RD (145_21841)	6019250.1	1700225.12
1189	MONTEITH RD BRIDGE – MONTEITH RD (246_7495)	6041669	1656839.01
1190	OMANA RD BRIDGE NO.1 – OMANA RD (156_982)	6029082.42	1694086.38
1193	PUKEHUIA RD BRIDGE NO.4 – PUKEHUIA RD (165_6588)	6030284.36	1693290.74
1194	SWAMP RD BRIDGE NO.2 – SWAMP RD (434_569)	6010821.44	1715610.71
1195	TAIPUHA STN RD BRIDGE NO.1 – TAIPUHA STATION RD (436_2074)	6015115.05	1714580.16
1196	TANGOWAHINE VALLEY RD BR.NO.3 – TANGOWAHINE VALLEY RD (267_6024)	6035404.16	1683512.25
1197	TANGOWAHINE VALLEY RD BR.NO.7 – TANGOWAHINE VALLEY RD (267_13935)	6042336.87	1681510.68
1198	WAI O TE KUMURAU RD BR.NO.3 – WAI O TE KUMURAU RD (272_1952)	6056227.85	1665838.24
1199	WAIHUE RD BRIDGE NO.10 – WAIHUE RD (269_26345)	6034532.92	1668819.94
1200	WAINUI RD BRIDGE – WAINUI RD (186_4383)	6020038.05	1692577.19
1201	WAOKU RD BRIDGE NO.2 – WAOKU RD (276_3435)	6056703.42	1658201.59
1202	GIRLS HIGH SCHOOL RD BRIDGE 4 - GIRLS HIGH SCHOOL RD (125_13746)	6026702.3	1698643.8

Bridge Reference	Bridge name	northing	easting
1203	HOUTO RD BRIDGE - HOUTO RD (224_186)	6037024.6	1690112.7
1204	PUKEHUIA RD BRIDGE NO.8 - PUKEHUIA RD (165_12124)	6027000.6	1690894.5
1205	PUKEHUIA RD BRIDGE NO.11 - PUKEHUIA RD (165_22100)	6020415.8	1686008.5
1206	WAIHUE RD BRIDGE NO.9 - WAIHUE RD (269_1367)	6034593.2	1669145.4
1207	KAIKOHE RD(EAST)BRIDGE NO.1 - KAIKOHE RD (228_13693)	6060238.9	1664164.6
<u>Whangarei District Council</u>			
1024	REYBURN STREET B6 – REYBURN STREET	6045277.41	1719973.38
1025	APOTU CANAL 329B – APOTU ROAD	6057756.11	1714085.24
1027	MCAULEYS BGE 78B – MILLBROOK ROAD	6017380.85	1728537.05
1028	PIKIWAHINE BOY 174B – PIKIWAHINE ROAD	6025294.87	1702149.14
1029	WILSONS 248B – WILSON ROAD	6048886.99	1688410.45
1030	RAILWAY B10 – RAILWAY STATION ROAD	6045277.62	1719456.14
1031	WALTON B12 – WALTON STREET	6045479.99	1719265.01
1032	WOODS B9 – WOODS ROAD	6045352.64	1719553.22
1033	NOBES 360B – KARA ROAD	6047279.04	1709333.61
1034	MANDERS 302B – MINE ROAD	6070169.59	1714195.83
1035	FINLAYSONS 437B – RUSSELL ROAD	6065995.46	1716272.83
1036	MANGANUI RVR 169B – BULL ROAD	6016933.89	1706970.36
1038	WAIKUA 257B – PIPIWAI ROAD	6053957.72	1704294.36
1044	SAULS 395B – GILLINGHAM ROAD	6051707.02	1718498.09
1045	TIMPERLEY'S 548B – TIMPERLEY ROAD	6039451.41	1735035.4
1046	ROSYTHE NO1 557B – DOCTORS HILL ROAD	6024323.18	1730732.85
1047	ROSYTHE NO2 558B – DOCTORS HILL ROAD	6023710.69	1730512.22
1048	HAYWARD O'HEAD RAILWAY 131B – HAYWARD ROAD	6031123.24	1712455.97
1049	TOKATOKA O'HEAD RAILWAY 150B – OLD TOKATOKA ROAD	6027395.92	1710640.95
1050	THOMPSON O'HEAD RAILWAY 129B – THOMPSON ROAD	6032044.72	1714286.13

State Highway 50MAX Restrictions - North Island

SH	BSN	Name	Region	Northing	Easting
SH 15	305	AWARUA RIVER BRIDGE - 305	Northland	6062745	1675706
SH 3	553	OTOROHANGA RAIL OVERBRIDGE - 553	Waikato	5771489	1793959
SH 35	940	RAUKOKORE RIVER BRIDGE - 940	Bay of Plenty	5819174	2029855
SH 36	458	NGONGOTAHA STREAM BRIDGE - 458	Tauranga	5780169.6795	1881761.3263
SH 38	1879	FRASERTOWN BRIDGE - 1879	Hawkes' Bay	5677855	1981881
SH 50	170	NGARUORO RIVER BRIDGE - 170	Hawkes' Bay	5611506	1922995



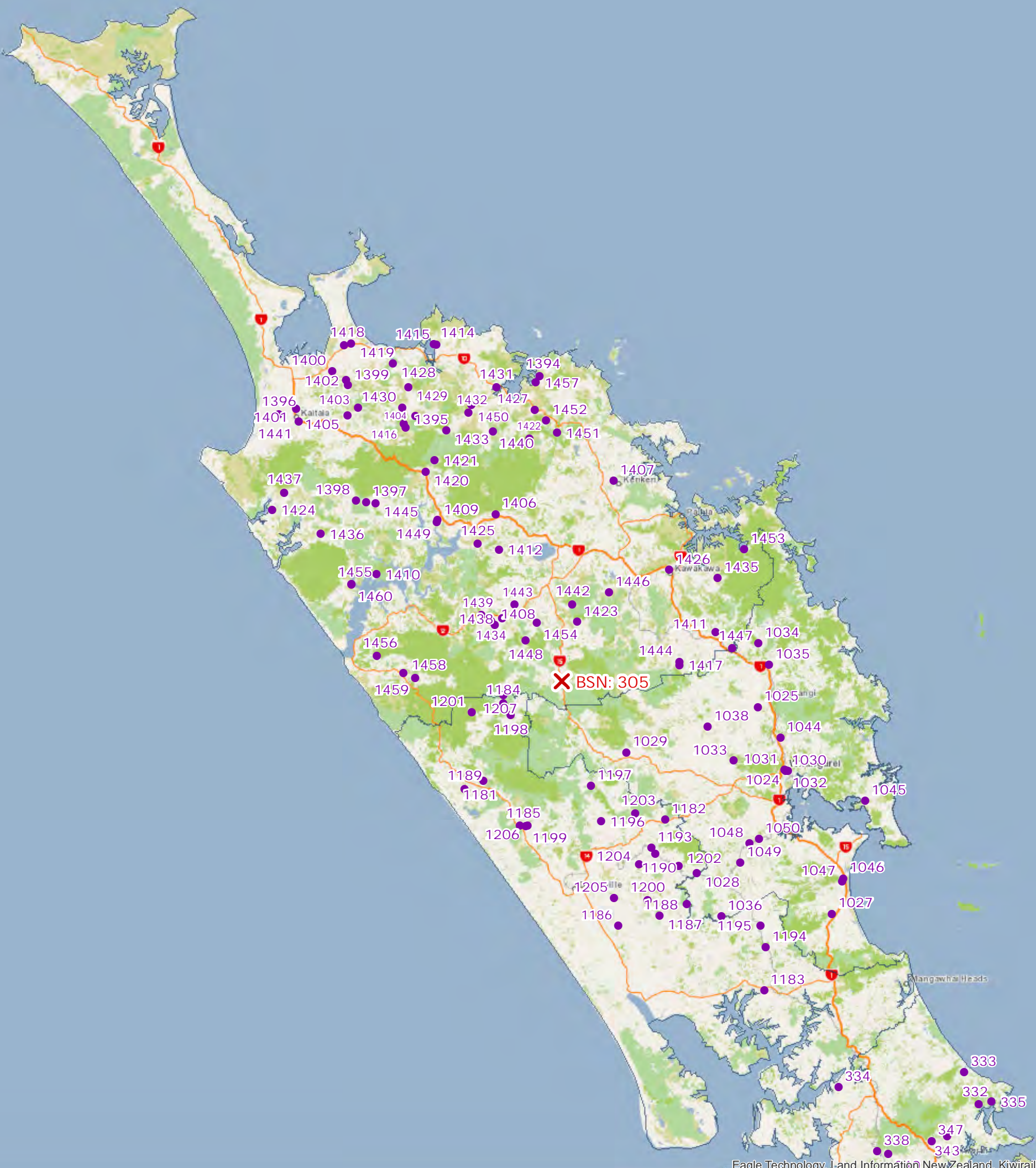
50MAX Book of Maps

Version: April 2024

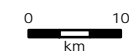
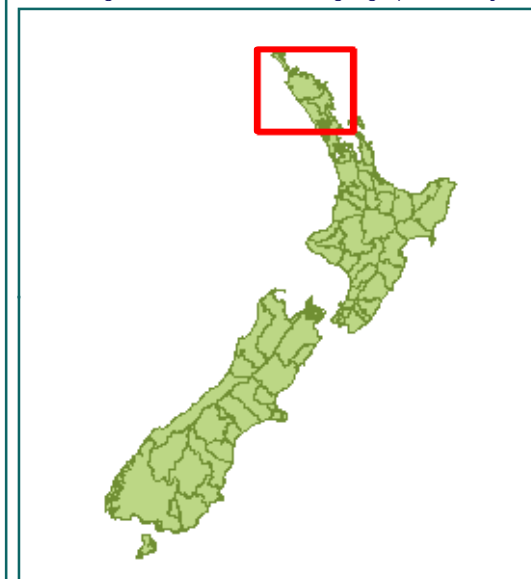
North Island
Northland Region

All RCA's (Districts)

-  State Highway 50MAX Restrictions
-  Local Road 50MAX Bridge Restrictions
-  NZTA State Highways
-  Restricted RCA - consult local authority to use local roads



For detailed information visit
www.nzta.govt.nz/commercial-driving/high-productivity





50MAX Book of Maps

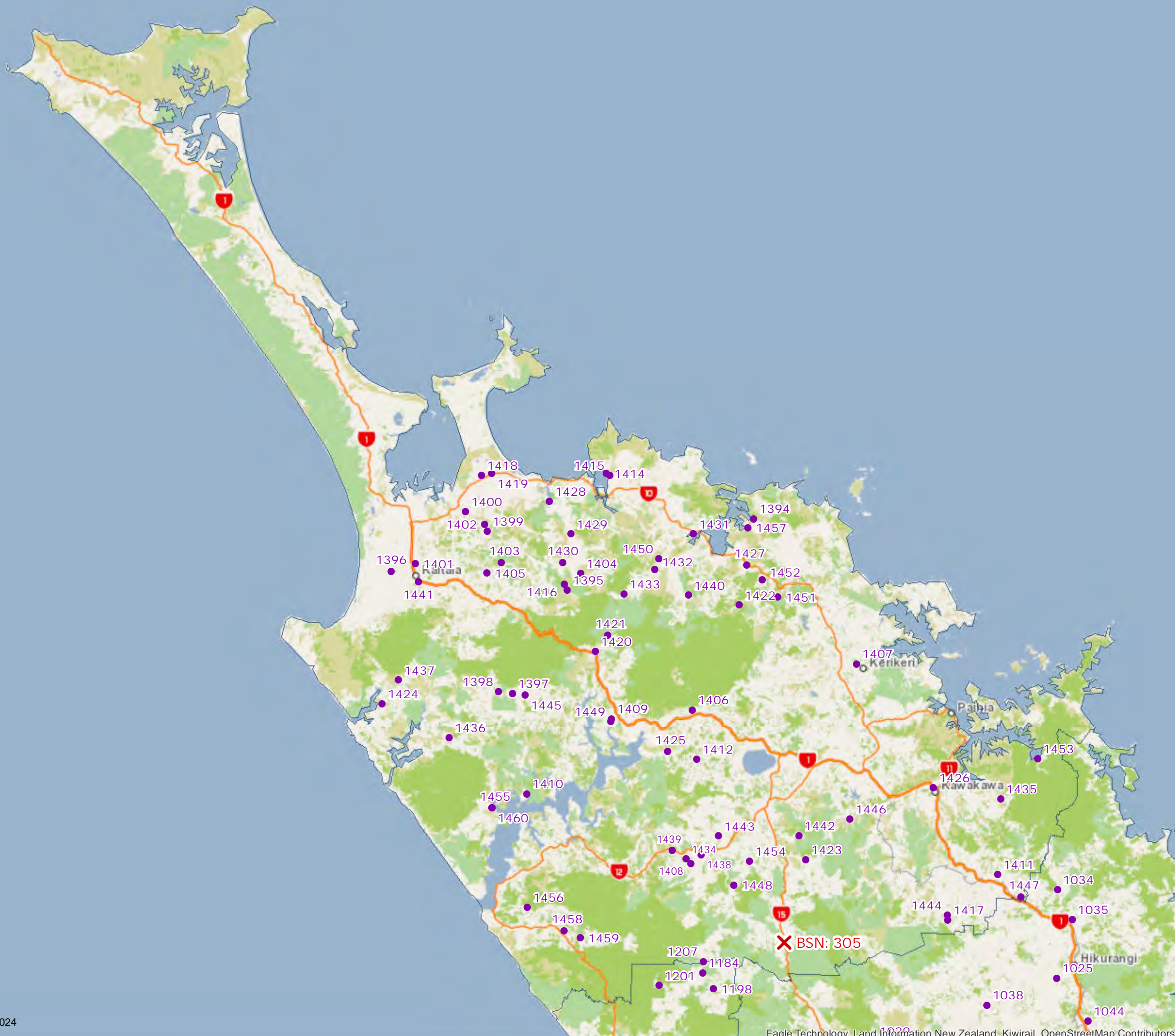
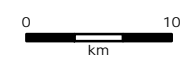
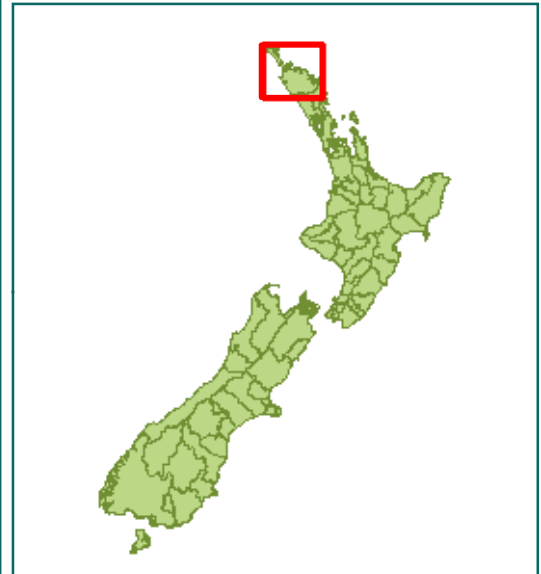
Version: April 2024

North Island
Northland Region

Far North District

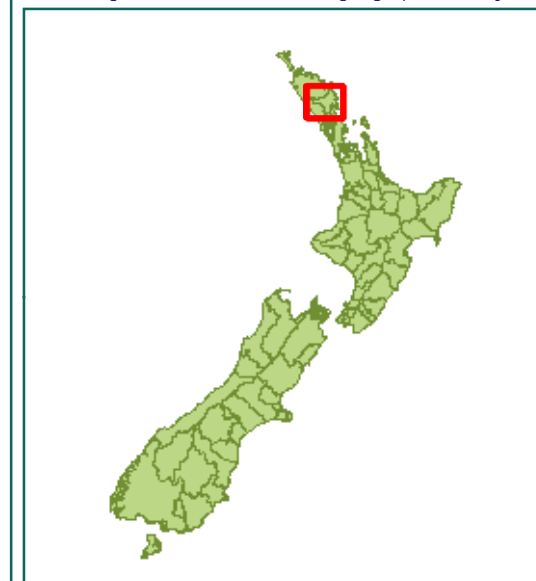
-  State Highway 50MAX Restrictions
-  Local Road 50MAX Bridge Restrictions
-  NZTA State Highways
-  Restricted RCA - consult local authority to use local roads

For detailed information visit www.nzta.govt.nz/commercial-driving/high-productivity

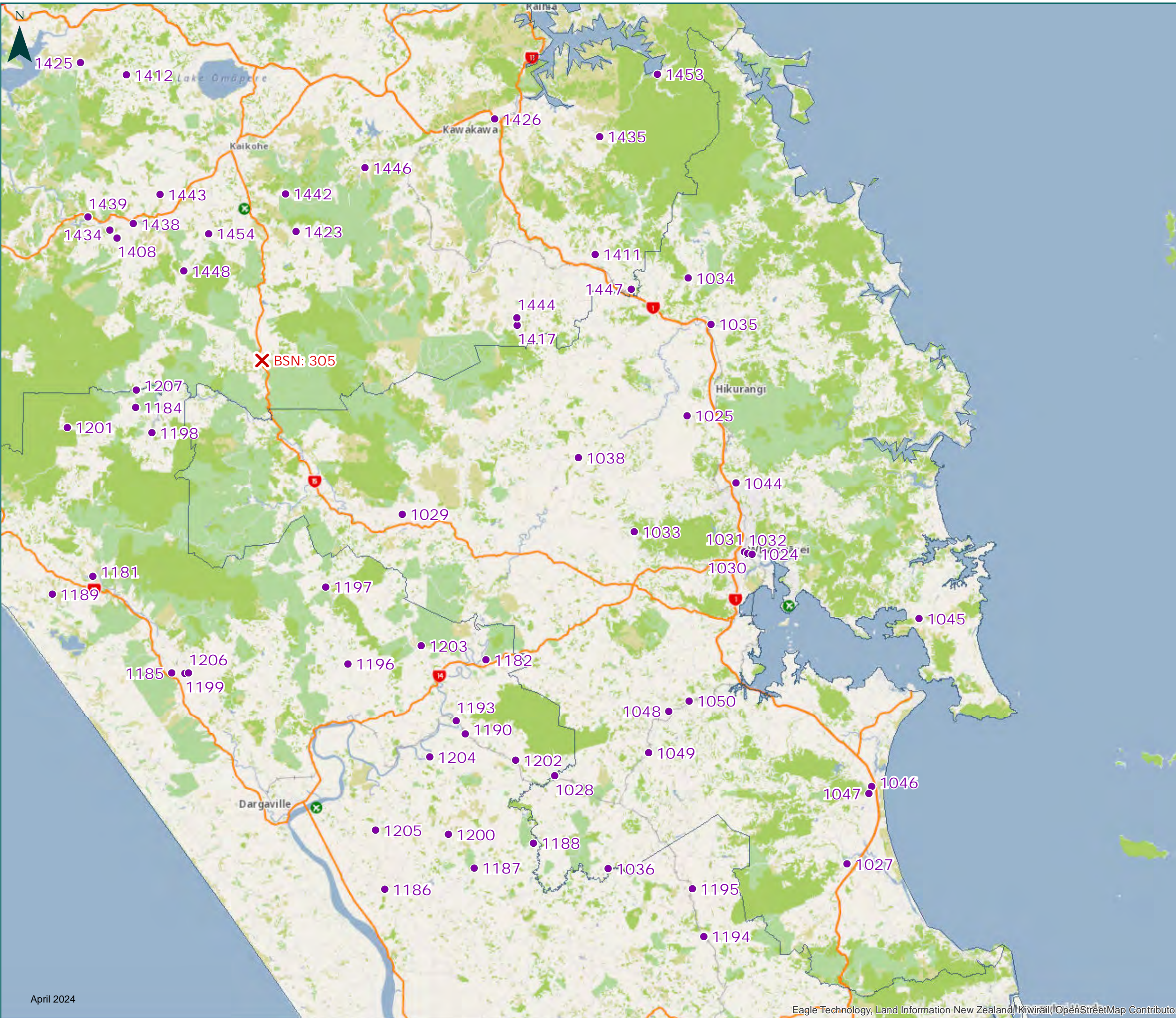


- ✘ State Highway 50MAX Restrictions
- Local Road 50MAX Bridge Restrictions
- NZTA State Highways
- Restricted RCA - consult local authority to use local roads

For detailed information visit
www.nzta.govt.nz/commercial-driving/high-productivity



0 6.5
km



-  State Highway 50MAX Restrictions
-  Local Road 50MAX Bridge Restrictions
-  NZTA State Highways
-  Restricted RCA - consult local authority to use local roads

For detailed information visit
www.nzta.govt.nz/commercial-driving/high-productivity

