

# 50MAX Book of Maps

## South Island Tasman Region





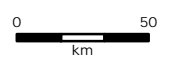
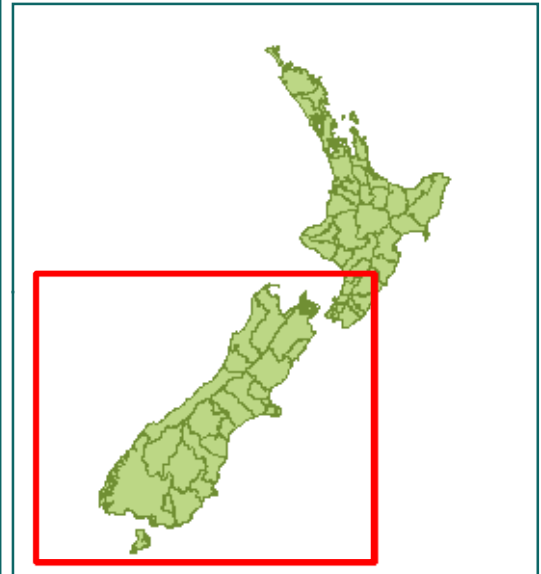
# 50MAX Book of Maps

Version: April 2024

South Island  
South Island

 State Highway 50MAX Restrictions

For detailed information visit  
[www.nzta.govt.nz/commercial-driving/high-productivity](http://www.nzta.govt.nz/commercial-driving/high-productivity)



# 50MAX Road Controlling Authorities - South Island

Local roads can be used EXCEPT for the restricted bridges/roads listed in the following tables

Ashburton District  
Buller District  
Central Otago District  
Christchurch City  
Clutha District  
Dunedin City  
Gore District  
Grey District  
Hurunui District  
Invercargill City  
Kaikoura District  
Marlborough District  
Nelson City  
Queenstown Lakes  
District  
Selwyn District  
Southland District  
Tasman District  
Timaru District  
Waimakariri District  
Waimate District  
Waitaki District

# 50MAX Restricted Road Controlling Authorities - South Island

Do not use local roads: see local Council to obtain a Higher Mass HPMV permit

Mackenzie District

Westland District

# Local Road 50MAX Bridge Restrictions - Tasman

Bridge Reference	Bridge name	northing	easting
<u>Tasman District Council</u>			
144	FIFTEEN MILE CREEK BRIDGE - AORERE VALLEY ROAD	5482445.76	1559830.83
145	PRETTY BRIDGE - AWAPIRITI ROAD (PRIVATE)	5370066.85	1536126.36
146	AWAPOTO BRIDGE - AWAROA ROAD	5476948.14	1599725.67
147	AORERE RIVER BRIDGE - COLLINGWOOD-BAINHAM MAIN ROAD	5491234.49	1568633.67
148	AORERE BRIDGE - COLLINGWOOD-PUPONGA MAIN ROAD	5497253.13	1571371.13
149	PEARSE RIVER BRIDGE - MOTUEKA RIVER WEST BANK ROAD	5435495.74	1584334.67
151	MISSION BRIDGE - MOUTERE HIGHWAY	5435839.25	1600860.18
152	TAYLORS CREEK BRIDGE - PIGEON VALLEY ROAD SOUTH	5419633.67	1599955.49
153	MOTUPIKO RIVER BRIDGE 2 - RAINY RIVER ROAD	5394457.34	1582204.07
154	UPPER STANLEY BROOK BRIDGE - UPPER STANLEY BROOK ROAD	5422396.57	1586390.68
155	WALKERS SUSPENSION BRIDGE - WALKER ROAD	5371812.28	1549462.81
156	ANDREWS ROAD BRIDGE - ANDREWS ROAD	5411837.32	1607945.29
157	WALSH STREAM BRIDGE - AORERE VALLEY ROAD	5478825.6	1553755.27
158	RUSKELLS BRIDGE - CREIGHTON ROAD	5338629.94	1534709.71
159	GLENGARRY BRIDGE - GLENGARRY ROAD	5366625.27	1536004.85
160	WAIROA RIVER BRIDGE 2 - IRVINE ROAD	5413242.28	1609416.77
161	JELINEKS BRIDGE - KAKA LIMEWORKS ROAD (PRIVATE)	5398065.5	1573953.19
162	BADCOCKS BRIDGE - MATIRI VALLEY ROAD	5381169.09	1545230.34
163	BULLER RIVER BRIDGE - NUGGETY CREEK ROAD	5379459.21	1550519.37
164	BREWERY CREEK BRIDGE - OWEN VALLEY EAST ROAD	5392077.13	1560422.06
165	PENINSULAR BRIDGE - PENINSULAR ROAD	5438852.51	1590284.48
167	MCCONOCHIES BRIDGE - TADMOR - GLENHOPE ROAD	5389904.02	1571737.26
168	SWAMPY CREEK BRIDGE - RAINY RIVER ROAD	5386173.07	1583770.51
169	PACKARDS ROAD BRIDGE - PACKARDS ROAD	5475005	1587095
170	CARTER BRIDGE - CARTER ROAD	5492335.2	1564588.89
171	RIWAKA VALLEY LEFT BRANCH BRIDGE - RIWAKA VALLEY LEFT BRANCH ROAD	5454310.6	1592103.34
172	SPRING CREEK BRIDGE - SPRING CREEK ROAD	5469519.74	1583707.72

---

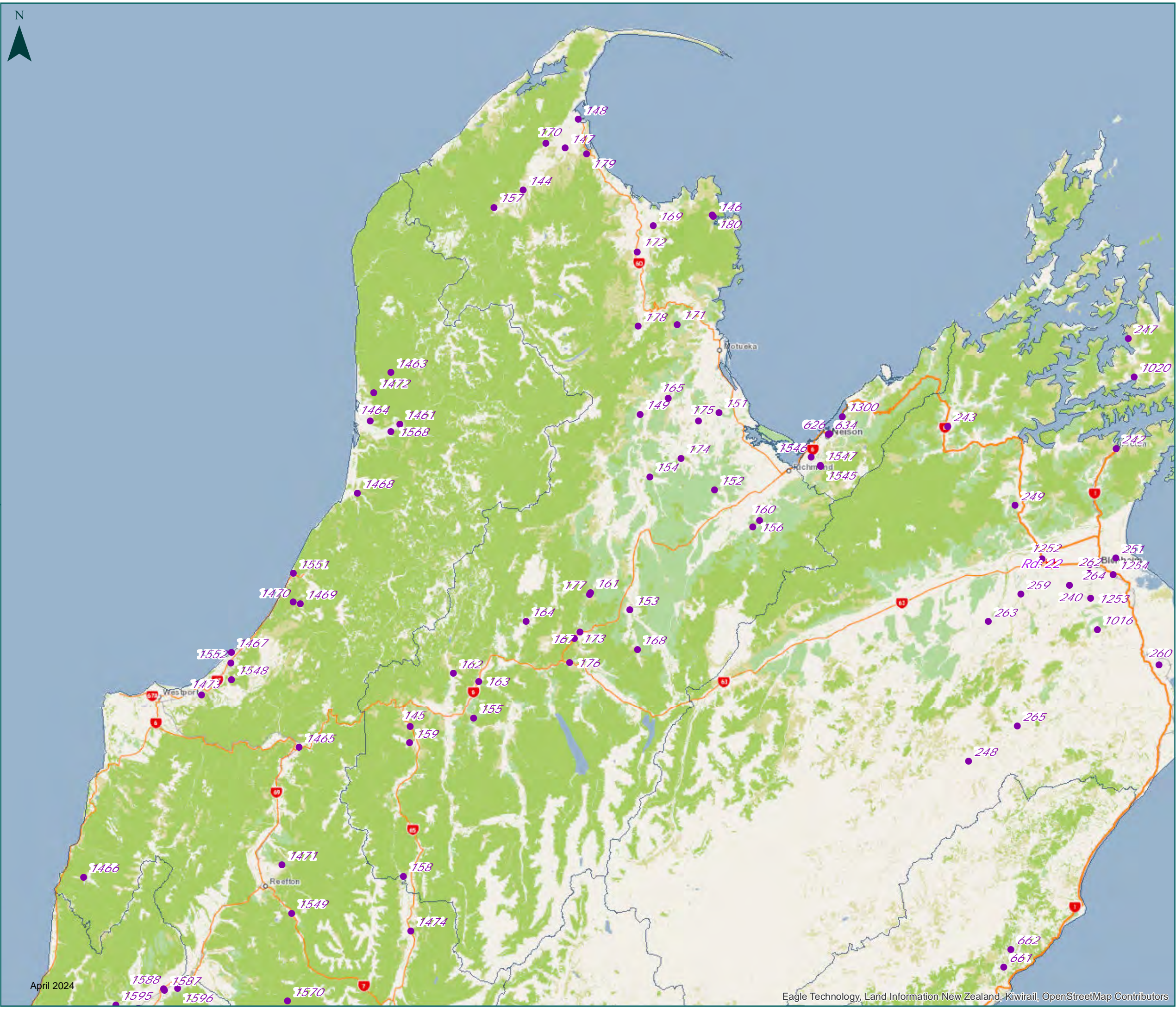
Bridge Reference	Bridge name	northing	easting
173	HOPE VALLEY BRIDGE - LAMB VALLEY ROAD	5388538.92	1570588.23
174	EDEN VALLEY STREAM BRIDGE - DOVEDALE ROAD	5426234.04	1592914.64
175	ROSES BRIDGE - ROSE ROAD	5434105.88	1596603.8
176	BAIGENTS BRIDGE - BAIGENT ROAD	5383390.51	1569539.72
177	POLGLAZE ROAD BRIDGE - POLGLAZE ROAD	5397649.66	1573719.45
178	ROCKY CREEK BRIDGE 1 - WAITUI ROAD	5453896.96	1583915.68
179	PARAPARA STREAM BRIDGE - PARAPARA VALLEY ROAD	5490015.54	1573095.95
180	UNNAMED BRIDGE - UNNAMED ROAD OFF AWAROA ROAD	5477293.17	1599441.92

# State Highway 50MAX Restrictions - South Island

SH	BSN	Name	Region	Northing	Easting
SH 6	6343	FOX RIVER BRIDGE - 6343	Christchurch	5181826.2937	1358077.2611
SH 6	6390	COOK RIVER (WEHEKA) BRIDGE - 6390	Christchurch	5179319.6396	1354758.1994
SH 6	6590	KARANGARUA RIVER BRIDGE - 6590	Christchurch	5170451.8171	1342141.616
SH 6	8153	FISH RIVER BRIDGE - 8153	Dunedin	5108774.6331	1307472.8408
SH 6	7500	HAAST RIVER BRIDGE - 7500	Christchurch	5136745.1532	1282914.7575
SH 6	8183	MAKARORA RIVER BRIDGE - 8183	Dunedin	5106071.484	1306371.7233
SH 6	8215	CAMERONS CREEK BRIDGE - 8215	Dunedin	5104103.517	1304129.6629



-  State Highway 50MAX Restrictions
-  Local Road 50MAX Bridge Restrictions
-  Local Road 50MAX Road Restrictions
-  NZTA State Highways
-  Restricted RCA - consult local authority to use local roads



For detailed information visit [www.nzta.govt.nz/commercial-driving/high-productivity](http://www.nzta.govt.nz/commercial-driving/high-productivity)

