


















Lower North Island/Upper South Island - Planned state highway roadworks















15 December 2023







The details below cover the period Saturday, 16 December to Friday, 22 December

NOTE: Roadworks are dependent on weather and other factors. Bad weather can see work postponed to the next suitable night in the works programme.

| Wellington, Porirua, Kāpiti, Hutt | |
|-------------------------------------------------------------------------------------|--------------------------------------------------------------------------------------------------------------------------------------------------------------------------------------------------------------------------------------------------------------------------------------------------------|
| 1 | State Highway 1 |
|  | <ul style="list-style-type: none"> • SH1 Basin Reserve slip lane CLOSED <ul style="list-style-type: none"> ○ Wednesday to Friday day/night ○ Basin Reserve slip lane CLOSED for cricket matches ○ Traffic use signposted detour on local roads |
|  | <ul style="list-style-type: none"> • SH1 Aotea Quay offramp CLOSED <ul style="list-style-type: none"> ○ Monday night, 11 pm-1 am ○ Offramp CLOSED for oversized load |
|  | <ul style="list-style-type: none"> • SH1 Arras Tunnel, northbound <ul style="list-style-type: none"> ○ Sunday night, 7 pm-5 am ○ Northbound lane closed for traffic signal maintenance |
|  | <ul style="list-style-type: none"> • Old SH1, Peka Peka, north of Peka Peka Road <ul style="list-style-type: none"> ○ Saturday and Sunday, day/night ○ Altered lane layout for chipsealing |
|  | <ul style="list-style-type: none"> • Old SH1, Ōtaki, the service lane to Ōtaki River <ul style="list-style-type: none"> ○ Saturday to Thursday day/night ○ Lane closed for footpath installation |
|  | <ul style="list-style-type: none"> • Old SH1, Ōtaki, north of Waitohu Valley Road <ul style="list-style-type: none"> ○ Monday to Friday, 7:30 am – 5 pm ○ Stop/go traffic controls for footpath installation |
|  | <ul style="list-style-type: none"> • SH1 Manakau, near Gleeson Road <ul style="list-style-type: none"> ○ Saturday to Thursday day/night ○ Altered lane layout for safety improvements project |
|  | <ul style="list-style-type: none"> • SH1 Waikawa, near Waikawa Beach Road <ul style="list-style-type: none"> ○ Saturday to Thursday day/night ○ Altered lane layout for safety improvements project |
|  | <ul style="list-style-type: none"> • SH1 Pukehou Bridge <ul style="list-style-type: none"> ○ Saturday to Thursday day/night ○ Altered lane layout for safety improvements project |
|  | <ul style="list-style-type: none"> • Forest Lakes to Pukehou <ul style="list-style-type: none"> ○ Sunday to Wednesday nights, 7 pm-5.30 am ○ Stop/go for safety improvements project |

| | |
|----------------------------------------------------------------------------------------------------------------------------------------------------------------------------------------------------------------------------------------------------------------------------------------------------------------------------------------------------------------|-----------------------------------------------------------------------------------------------------------------------------------------------------------------------------------------------------------------------------------------------------------------------------------------------------------------------------------------------------------------------------------------------------------------------------------------------------------------------------------------------------------------------------------------------------------------------------------------------------------------------------------------------------------------------------------------------------------------------------------------------------------------------------------------------------------------------------------------------------------------------------------------------------------------------------------------------------------------------------|
|  | <h3>State Highway 59</h3> |
|   | <ul style="list-style-type: none"> • SH59 Paekākāriki, near SH1 interchange <ul style="list-style-type: none"> ○ Sunday and Monday nights, 7 pm-5 am ○ Stop/go for barrier works and line marking • SH59 Mana Esplanade, near Marina View intersection <ul style="list-style-type: none"> ○ Tuesday, 9:30 am-3 pm ○ Southbound lane closed for traffic signal maintenance • SH59 Mana, Steyne Ave rail crossing <ul style="list-style-type: none"> ○ Sunday, 7:30 am-5.30 pm ○ Caution for rail works ○ Stop/go on Steyne Ave rail crossing |
|  | <h3>State Highway 58</h3> |
|     | <ul style="list-style-type: none"> • SH58 Whitby, Spinnaker Drive CLOSED <ul style="list-style-type: none"> ○ Saturday to Friday day/night ○ Spinnaker Drive CLOSED for repairs • SH58 Judgeford, near Moonshine Road <ul style="list-style-type: none"> ○ Saturday to Friday day/night ○ Altered lane layout for SH58 improvement project ○ Monday to Wednesday during the day, 9:30 am-3 pm ○ Stop/go traffic controls for SH58 improvement project • SH58 Pāuatahanui, near Bradey Road <ul style="list-style-type: none"> ○ Friday night (15 December), 7 pm-6 am ○ Stop/go traffic controls for asphalt resurfacing |
|  | <h3>State Highway 2</h3> |
|   | <ul style="list-style-type: none"> • SH2 Ngauranga to Petone northbound, near Horokiwi Road, northbound <ul style="list-style-type: none"> ○ Sunday to Wednesday nights, 7 pm-5:30 am ○ Northbound lane closed for rockfall safety project • SH2 Lower Hutt, near Normandale Road, southbound <ul style="list-style-type: none"> ○ Monday night, 7 pm-5:30 am ○ Southbound lane closed for asphalt resurfacing • SH2 Upper Hutt, at Totara Park intersection, northbound <ul style="list-style-type: none"> ○ Wednesday night, 7 pm-5:30 am ○ Northbound lane closed for signal replacement • SH2 Kaitoke, near Twin Lakes, southbound <ul style="list-style-type: none"> ○ Monday to Wednesday during the day, 8 am-4:30 pm ○ Stop/go traffic controls for slope stabilisation |
| <h2 style="text-align: center; background-color: #003366; color: white; padding: 5px;">Wairarapa State Highways</h2> | |

| | |
|---------------------------------------------------------------------------------------------------------------------------------------------------------------------------------------------------------------------------------------------------------------------------------------------------------------------------------------------------------------------------------------------------------------------------------------------------------------------------------------------------------------------------|----------------------------------------------------------------------------------------------------------------------------------------------------------------------------------------------------------------------------------------------------------------------------------------------------------------------------------------------------------------------------------------------------------------------------------------------------------------------------------------------------------------------------------------------------------------------------------------------------------------------------------------------------------------------------------------------------------------------------------------------------------------------------------------------------------------------------------------------------------------------------------------------------------------------------------------------------------------------|
|  | State Highway 2 |
|       | <ul style="list-style-type: none"> • SH2 Remutaka Hill, Featherston side <ul style="list-style-type: none"> ○ Saturday to Thursday, day/night ○ Stop/go traffic control around slip site • SH2 Greytown, near Park Road <ul style="list-style-type: none"> ○ Saturday during the day, 10 am-3:30 pm ○ Caution for Greytown Christmas Parade • SH2 Mount Bruce <ul style="list-style-type: none"> ○ Saturday and Sunday, day/night ○ Altered lane layout for asphalt resurfacing ○ Monday during the day, 7 am-7 pm ○ Stop/go traffic controls for line marking • SH2 Several locations between Kiriwhakapapa and Mount Bruce <ul style="list-style-type: none"> ○ Monday to Thursday, 7 am-4:30 pm ○ Stop/go traffic controls for barrier installation |
|  | State Highway 53 |
|  | <ul style="list-style-type: none"> • Featherston, near Boundary Road <ul style="list-style-type: none"> ○ Saturday to Wednesday day/night ○ Altered lane layout for manhole installation |
| Marlborough State Highways | |
|  | State Highway 1 |
| | <ul style="list-style-type: none"> • No major works planned |
|  | State Highway 6 |
| | <ul style="list-style-type: none"> • No major works planned |
|  | State Highway 63 |
| | <ul style="list-style-type: none"> • No major works planned |
|  | State Highway 62 |
| | <ul style="list-style-type: none"> • No major works planned |
| Nelson/Tasman State Highways | |
|  | State Highway 6 |

| | |
|----------------------------------------------------------------------------------------------------------------------------------------------------------------------------|-------------------------------------------------------------------------------------------------------------------------------------------------------------------------------------------------------------------------------------------------------------------------------------------------------------------------------------------------------------------------------------------------------------------------------------------------------------------------------------------------------------------------------------------------------------------------------------------------------------------------------------------------------------------------------------------------------------------------------------------------------------------------------------------------------------------------------------------------------------------------------------------------------------------------------------------------------------------------------------------------------------------------------------------------------------------------------------------------------------------------------------|
|   | <ul style="list-style-type: none"> • SH6 Atawhai Drive, Atawhai Drive – Boulder Bank Drive <ul style="list-style-type: none"> ○ Ongoing until April 2024 (no works during holiday moratorium) ○ Two-lane diversion with 30km/h temporary speed limit day and night ○ Occasional manual traffic control (Stop/Go) as and when required. ○ Utility services installation • SH6, Whakatu Drive, Annesbrook to Link Road <ul style="list-style-type: none"> ○ Sunday night, 6 pm to 2:30 am ○ Signage in place and pilot vehicles operating. Please pass with care ○ Work includes mowing at Beatson, Annesbrook, Quarantine and Link Road Roundabouts ○ Vegetation control and maintenance • SH6 Dellow's Bluff, Murchison <ul style="list-style-type: none"> ○ Monday, 20 November to Thursday, 21 December. 24/7 ○ Traffic management: Single Lane, stop/go, 30km speed restrictions 24/7 ○ Rockfall and underslip repairs |
|  | State Highway 65 |
| | <ul style="list-style-type: none"> • No major works planned |
|  | State Highway 63 |
| | <ul style="list-style-type: none"> • No major works planned |
|  | State Highway 60 |
|  | <ul style="list-style-type: none"> • SH60 Bird's Hill, Golden Bay <ul style="list-style-type: none"> ○ Road is open to two lanes, 50km speed restriction. 24/7 ○ Road overslip. • SH60 Coastal Highway, south of Pukeko Lane <ul style="list-style-type: none"> ○ Wednesday, 9 am – 4 pm ○ 15-min stop/stop controls throughout the day ○ Removing trees from power lines |