
























Lower North Island/Upper South Island - Planned state highway roadworks




12 January 2024

The details below cover the period Saturday, 13 January to Friday, 19 January.

NOTE: Roadworks are dependent on weather and other factors. Bad weather can see work postponed to the next suitable night in the works programme.









Wellington, Porirua, Kāpiti, Hutt	
1	State Highway 1
	<ul style="list-style-type: none"> • SH1 Newlands, northbound <ul style="list-style-type: none"> ○ Monday and Tuesday nights, 7 pm-5.30 am ○ Altered lane layout for asphalt resurfacing
	<ul style="list-style-type: none"> • SH1 Kenepuru, at Kenepuru Link Road interchange <ul style="list-style-type: none"> ○ Wednesday to Friday, 7 am- 5 pm ○ Altered lane layout for landscaping
	<ul style="list-style-type: none"> • SH1 Waitanguirua southbound off/on-ramp and roundabouts <ul style="list-style-type: none"> ○ Off/on-ramp Monday, 7am-5 pm ○ Roundabouts Tuesday during the day, 7 am-5 pm ○ Altered lane layout for landscaping
	<ul style="list-style-type: none"> • Old SH1, Paraparaumu, near Kapiti Road <ul style="list-style-type: none"> ○ Saturday to Friday, day/night ○ Altered lane layout for waterworks
	<ul style="list-style-type: none"> • Old SH1, Paraparaumu, Otaihanga roundabout <ul style="list-style-type: none"> ○ Tuesday, 9 am-4 pm ○ Altered lane layout for mowing and landscaping
	<ul style="list-style-type: none"> • Old SH1, Waikanae River Bridge southbound CLOSED <ul style="list-style-type: none"> ○ Tuesday to Friday day/night ○ Southbound bridge CLOSED for installation of a new clip-on shared path ○ Detour via local roads
	<ul style="list-style-type: none"> • Old SH1, Waikanae, near Ngaio Road <ul style="list-style-type: none"> ○ Tuesday and Wednesday nights, 7 pm-5.30 am ○ Wednesday to Friday during the day, 9 am-4 pm ○ Altered lane layout for safety improvement project
	<ul style="list-style-type: none"> • SH1 Waikanae, north of Te Moana Road, northbound <ul style="list-style-type: none"> ○ Thursday, 9.30 am-5 pm ○ Altered lane layout northbound for asphalt resurfacing
	<ul style="list-style-type: none"> • Old SH1, Ōtaki, north of Waitohu Valley Road <ul style="list-style-type: none"> ○ Monday to Friday during the day, 7am - 5pm ○ Stop/go traffic controls for footpath installation
	<ul style="list-style-type: none"> • SH1 North Manakau, near Waikawa Beach Road <ul style="list-style-type: none"> ○ Saturday to Friday day/night

 	<ul style="list-style-type: none"> ○ Altered lane layout for safety improvement project ● SH1 Kuku, near Kuku Beach Road <ul style="list-style-type: none"> ○ Thursday, 9 am-3 pm ○ Stop/go traffic controls for safety improvement project ● SH1 Ohau, near Bishops Road <ul style="list-style-type: none"> ○ Monday to Thursday nights, 7 pm – 5.30 am ○ Stop/go traffic controls for safety improvement project
	<p>State Highway 59</p>
 	<ul style="list-style-type: none"> ● SH59 Paremata Bridge northbound <ul style="list-style-type: none"> ○ Thursday night, 8 pm-5.30 am ○ Stop/go traffic controls northbound for asphalt resurfacing ● SH59 Porirua, Waitangirua northbound on-ramp <ul style="list-style-type: none"> ○ Tuesday to Friday during the day, 5 am-4 pm ○ Altered lane layout for waterworks
	<p>State Highway 58</p>
    	<ul style="list-style-type: none"> ● <u>SH58 Judgeford, near Moonshine Road</u> <ul style="list-style-type: none"> ○ Sunday night, 5 pm-10 am ○ Monday to Friday during the day, 10 am-3 pm ○ Stop/go traffic controls for SH58 improvement project ○ Saturday day/night ○ Sunday during the day, 10 am-5 pm ○ Monday to Friday nights, 3 pm-10 am ○ Altered lane layout for SH58 improvement project ● <u>SH58 Pāuatahanui, near Bradey Road</u> <ul style="list-style-type: none"> ○ Monday to Thursday nights, 7 pm-5.30 am ○ Stop/go traffic controls for SH58 improvement project ○ Saturday, Sunday, and Friday day/night ○ Monday to Thursday during the day, 5.30 am-7 pm ○ Altered lane layout for SH58 safety improvement project ○ Monday to Friday during the day, 7 am-5 pm ○ Altered lane layout for manhole installation ● SH58 Paremata, near SH58 and Paekakariki Hill Road roundabout, road CLOSED <ul style="list-style-type: none"> ○ Wednesday night, 9 pm-5.30a m ○ Road CLOSED for asphalt resurfacing ○ Detour via local roads
	<p>State Highway 2</p>
	<ul style="list-style-type: none"> ● SH2 Ngauranga to Petone, northbound <ul style="list-style-type: none"> ○ Sunday to Wednesday nights, 8 pm-5.30 am ○ Northbound lane closed for rockfall project ● SH2 Petone northbound off-ramp CLOSED

  	<ul style="list-style-type: none"> ○ Thursday night, 10pm-4am ○ Off-ramp CLOSED for asphalt resurfacing ● SH2 Kaitoke, near Twin Lakes <ul style="list-style-type: none"> ○ Monday to Friday, 9 am-4 pm ○ Stop/go traffic controls for slope stabilisation ● <u>SH2 Remutaka Hill Road, CLOSED</u> <ul style="list-style-type: none"> ○ Sunday night, 9 pm-4 am ○ Road CLOSED for scheduled maintenance ○ Small vehicles book escort crossings here
---	--

Wairarapa State Highways




2 State Highway 2

       	<ul style="list-style-type: none"> ● <u>SH2 Remutaka Hill Road, CLOSED</u> <ul style="list-style-type: none"> ○ Sunday night, 9 pm-4 am ○ Road CLOSED for scheduled maintenance ○ Small vehicles book escort crossings here ● SH2 Carterton, near Park Road <ul style="list-style-type: none"> ○ Sunday to Thursday nights, 7 pm-5.30 am ○ Stop/go traffic controls for footpath improvements ● SH2 North Carterton, near Andersons Line <ul style="list-style-type: none"> ○ Monday to Friday day/night ○ Altered lane layout for waterworks ● SH2 Clareville, near Somerset Road <ul style="list-style-type: none"> ○ Sunday to Thursday nights, 7 pm-5.30 am ○ Altered lane layout for line marking ● SH2 Waingawa, Cornwall Road to Hughes Line CLOSED <ul style="list-style-type: none"> ○ Sunday to Thursday nights, 8 pm-6 am ○ Road CLOSED for chipsealing ○ Signposted detour via local roads ● SH2 South Masterton, near Ngaumutawa Road <ul style="list-style-type: none"> ○ Sunday to Thursday nights, 7 pm-6 am ○ Stop/go traffic controls for line marking ● SH2 Masterton, Opaki Road near Te Ore Ore Road <ul style="list-style-type: none"> ○ Sunday to Wednesday nights, 9 pm-5.30 am ○ Stop/go traffic controls for asphalt resurfacing ● SH2 several locations between Kiriwhakapapa and Mount Bruce <ul style="list-style-type: none"> ○ Monday to Friday during the day, 7 am-5 pm ○ Stop/go traffic controls for barrier installation
--	---

53 State Highway 53




	<ul style="list-style-type: none"> ● No major works planned
--	---

Marlborough State Highways

1	State Highway 1
  	<ul style="list-style-type: none"> • SH1 Koromiko <ul style="list-style-type: none"> ○ Monday, 7 am – 6 pm ○ Reseal works ○ Stop/Go Traffic Management • SH1 Para Swamp <ul style="list-style-type: none"> ○ Monday to Thursday, 7 am – 6 pm ○ Reseal works ○ Stop/Go Traffic Management • SH1 Tuamarina <ul style="list-style-type: none"> ○ Friday, 7 am – 6 pm ○ Reseal works ○ Stop/Go Traffic Management
6	State Highway 6
	<ul style="list-style-type: none"> • No major works planned
63	State Highway 63
	<ul style="list-style-type: none"> • No major works planned
62	State Highway 62
	<ul style="list-style-type: none"> • No major works planned

Nelson/Tasman State Highways

6	State Highway 6
  	<ul style="list-style-type: none"> • SH6 Atawhai Drive, Founders Park exit to Boulder Bank Drive <ul style="list-style-type: none"> ○ Ongoing until April 2024 (no works during holiday moratorium) ○ Two-lane diversion with 30km/h temporary speed limit day and night ○ Occasional manual traffic control (Stop/Go) as and when required ○ Utility services installation • SH6 Clarke Valley <ul style="list-style-type: none"> ○ Tuesday, 16 January – Thursday 29 February, 7 am – 6 pm ○ Road reconstruction under Stop/go. Expect delays ○ Temporary speed limits will be in place night and day • SH6, Foxhill guardrail installation <ul style="list-style-type: none"> ○ Tuesday, 16 January to Friday, 2 February. ○ Monday – Friday, 7 am – 6 pm. Saturdays, 7 am – 1 pm. ○ Stop/Go traffic controls and 30km/h speed restrictions

	<ul style="list-style-type: none"> ○ While work is not in progress the road will be open to both lanes with a 50 km/h speed limit remaining in place ● SH6 Dellow's Bluff <ul style="list-style-type: none"> ○ Daily, 24/7 ○ Open to both lanes under 70km/h temporary speed limit
	State Highway 65
	<ul style="list-style-type: none"> ● No major works planned
	State Highway 63
	<ul style="list-style-type: none"> ● No major works planned
	State Highway 60
	<ul style="list-style-type: none"> ● SH60 Bird's Hill, Golden Bay <ul style="list-style-type: none"> ○ Road is open to two lanes, 50km speed restriction. 24/7 ○ Road overslip.