
















Lower North Island/Upper South Island - Planned state highway roadworks















26 January 2024













The details below cover the period Saturday, 27 January to Friday, 2 February.










NOTE: Roadworks are dependent on weather and other factors. Bad weather can see work postponed to the next suitable night in the works programme.

Wellington, Porirua, Kāpiti, Hutt	
1	State Highway 1
	<ul style="list-style-type: none"> • SH1 Terrace Tunnel CLOSED <ul style="list-style-type: none"> ○ Monday night, 9 pm-5.30 am ○ Tunnel CLOSED for tunnel maintenance
	<ul style="list-style-type: none"> • SH1 Mount Victoria Tunnel CLOSED <ul style="list-style-type: none"> ○ Tuesday night, 9 pm-5.30 am ○ Tunnel CLOSED for tunnel maintenance
	<ul style="list-style-type: none"> • SH1 Arras Tunnel CLOSED <ul style="list-style-type: none"> ○ Wednesday night, 9 pm-5.30 am ○ Tunnel CLOSED for tunnel maintenance
	<ul style="list-style-type: none"> • SH1 Urban Motorway at Aotea Quay interchange CLOSED southbound <ul style="list-style-type: none"> ○ Monday night, 9 pm-5.30 am ○ Road CLOSED for sign repairs
	<ul style="list-style-type: none"> • <u>Old SH1, Waikanae River Bridge southbound CLOSED</u> <ul style="list-style-type: none"> ○ Saturday to Friday day/night ○ Southbound lane CLOSED for installation of a new clip-on shared path ○ Detour via local roads
	<ul style="list-style-type: none"> • SH1 Vivian Street, at Victoria Street, Tory Street, and Cambridge Terrace southbound <ul style="list-style-type: none"> ○ Tuesday night, 7 pm-5.30 am ○ Altered lane layout southbound for camera maintenance
	<ul style="list-style-type: none"> • Old SH1, Paraparaumu, near Kapiti Road <ul style="list-style-type: none"> ○ Saturday to Friday day/night ○ Altered lane layout for waterworks
	<ul style="list-style-type: none"> • Old SH1, Peka Peka, near Te Kowhai Road <ul style="list-style-type: none"> ○ Wednesday to Friday during the day, 7 am-7 pm ○ Stop/go traffic controls for chipsealing ○ Wednesday to Friday day/night ○ Altered lane layout for aftercare
	<ul style="list-style-type: none"> • Old SH1, Ōtaki, near Riverbank Road <ul style="list-style-type: none"> ○ Wednesday to Friday during the day, 8.30 am-4 pm ○ Stop/go traffic controls for chipsealing ○ Wednesday to Friday day/night

	<ul style="list-style-type: none"> ○ Altered lane layout for aftercare • Old SH1, Ōtaki, north of Waitohu Valley Road <ul style="list-style-type: none"> ○ Monday to Friday during the day, 7 am - 5pm ○ Stop/go traffic controls for footpath installation • SH1 Manakau, near Waikawa Beach Road <ul style="list-style-type: none"> ○ Tuesday and Wednesday night, 7 pm-5.30 am ○ Stop/go traffic controls for drainage work • SH1 North Manakau, near North Manakau Road <ul style="list-style-type: none"> ○ Sunday to Monday nights, 7 pm-5.30 am ○ Stop/go traffic controls for drainage work ○ Saturday to Friday day/night ○ Altered lane layout for safety improvement project
	<h3>State Highway 59</h3>
	<ul style="list-style-type: none"> • SH59 Paekākāriki, SH59 and SH1 Transmission Gully interchange on-ramp CLOSED <ul style="list-style-type: none"> ○ Tuesday night, 10 pm-7 am ○ On-ramps CLOSED for asphalt resurfacing ○ Tuesday to Friday day/night ○ Northbound on-ramp CLOSED for asphalt resurfacing ○ Detour via SH59
	<h3>State Highway 58</h3>
	<ul style="list-style-type: none"> • SH58 Judgeford, near Moonshine Road <ul style="list-style-type: none"> ○ Saturday to Friday day/night ○ Altered lane layout for SH58 improvement project • SH58 Pāuatahanui, near Bradey Road <ul style="list-style-type: none"> ○ Saturday to Friday day/night ○ Altered lane layout for SH58 improvement project
	<h3>State Highway 2</h3>
	<ul style="list-style-type: none"> • SH2 Brown Owl, near Akatarawa Road <ul style="list-style-type: none"> ○ Sunday and Monday nights, 7 pm-5.30 am ○ Stop/go traffic controls for asphalt resurfacing • SH2 Te Mārua, near Plateau Road <ul style="list-style-type: none"> ○ Friday, 9 am-3.30 pm ○ Stop/go traffic controls for power line repair • SH2 Kaitoke, near Twin Lakes <ul style="list-style-type: none"> ○ Tuesday to Friday, 9 am-4.30 pm ○ Stop/go traffic controls for slope stabilisation
<h2 style="text-align: center;">Wairarapa State Highways</h2>	

	<h3>State Highway 2</h3>
      	<ul style="list-style-type: none"> • SH2 North Greytown, near North Street southbound <ul style="list-style-type: none"> ○ Monday to Friday, 7.30 am-5 pm ○ Altered lane layout southbound for road upgrades • SH2 North Carterton, near Andersons Line <ul style="list-style-type: none"> ○ Monday to Friday during the day, 7.30 am-5 pm ○ Altered lane layout for waterworks • SH2 Clareville, near Somerset Road <ul style="list-style-type: none"> ○ Sunday to Thursday nights, 7 pm-6 am ○ Stop/go traffic controls for line marking • SH2 Waingawa, Cornwall Road to Hughes Line CLOSED <ul style="list-style-type: none"> ○ Sunday to Thursday nights, 8 pm-6 am ○ Road CLOSED for chipsealing ○ Signposted detour via local roads • SH2 South Masterton, near Ngaumutawa Road <ul style="list-style-type: none"> ○ Sunday to Thursday nights, 7 pm-6 am ○ Stop/go traffic controls for line marking • SH2 Several locations between Kiriwhakapapa and Mount Bruce <ul style="list-style-type: none"> ○ Monday to Friday during the day, 8 am-4.30 pm ○ Stop/go traffic controls for barrier installation • SH2 Several locations around Mount Bruce <ul style="list-style-type: none"> ○ Saturday and Sunday day/night ○ Altered lane layout for chipseal aftercare
	<h3>State Highway 53</h3>
   	<ul style="list-style-type: none"> • <u>SH53 South Featherston, Lower Tauwharenikau River Bridge</u> CLOSED <ul style="list-style-type: none"> ○ Tuesday to, 7 am-5 pm ○ Road CLOSED for bridge maintenance ○ Detour via SH2 • SH53 North Martinborough, near Te Maire Road <ul style="list-style-type: none"> ○ Monday to Wednesday during the day, 8 am-4.30 pm ○ Stop/go traffic controls for culvert maintenance • SH53 Martinborough, near Memorial Square CLOSED <ul style="list-style-type: none"> ○ Saturday during the day, 10.30 am-4 pm ○ Road CLOSED for Cruise Martinborough ○ Sign posted detour
<h2>Marlborough State Highways</h2>	
	<h3>State Highway 1</h3>
	<ul style="list-style-type: none"> • No major works planned

	<h3>State Highway 6</h3>
 	<ul style="list-style-type: none"> • SH6 Renwick, between Anglesea Street and Jacks Road <ul style="list-style-type: none"> ○ Wednesday, 5 pm -10 pm ○ Stop/Go Traffic Management ○ Carriageway resurfacing • SH6 Fairhall Overflow Bridge <ul style="list-style-type: none"> ○ Tuesday, 7 am – 5 pm ○ Stop/Go Traffic Management ○ Carriageway resurfacing
	<h3>State Highway 63</h3>
  	<ul style="list-style-type: none"> • SH63 Birch Hill <ul style="list-style-type: none"> ○ Monday and Tuesday 30, 7 am – 6pm ○ Drainage works ○ Stop/Go Traffic Management • SH63 Wash Bridge <ul style="list-style-type: none"> ○ Monday and Tuesday, 7 am – 6pm ○ Stop/Go Traffic Management ○ Carriageway resurfacing • SH63 Marchburn River <ul style="list-style-type: none"> ○ Wednesday and Thursday, 7 am – 6pm ○ Drainage works ○ Stop/Go Traffic Management
	<h3>State Highway 62</h3>
	<ul style="list-style-type: none"> • No major works planned
<h2 style="background-color: #003366; color: white; padding: 5px; text-align: center;">Nelson/Tasman State Highways</h2>	
	<h3>State Highway 6</h3>
  	<ul style="list-style-type: none"> • SH6 Atawhai Drive, Founders Park exit to Boulder Bank Drive <ul style="list-style-type: none"> ○ Ongoing until April 2024 ○ Two-lane diversion with 30km/h temporary speed limit day and night ○ Occasional manual traffic control (Stop/Go) as and when required ○ Utility services installation • SH6 Clarke Valley <ul style="list-style-type: none"> ○ Tuesday, 16 January – Thursday 29 February, 7 am – 6 pm ○ Road reconstruction under Stop/go. Expect delays ○ Temporary speed limits will be in place night and day • SH6, Foxhill <ul style="list-style-type: none"> ○ Tuesday, 16 January to Friday, 2 February. ○ Monday – Friday, 7 am – 6 pm. Saturdays, 7 am – 1 pm. ○ Stop/Go traffic controls and 30km/h speed restrictions ○ Guardrail installation

	<ul style="list-style-type: none"> ○ While work is not in progress the road will be open to both lanes with a 50 km/h speed limit remaining in place ● SH6 Dellow's Bluff <ul style="list-style-type: none"> ○ Daily, 24/7 ○ Open to both lanes under 70km/h temporary speed limit
	State Highway 65
	<ul style="list-style-type: none"> ● No major works planned
	State Highway 63
	<ul style="list-style-type: none"> ● No major works planned
	State Highway 60
     	<ul style="list-style-type: none"> ● SH60 Tākaka Hill, various locations <ul style="list-style-type: none"> ○ 23 January to 16 February. Monday – Friday, 5 am – 6pm ○ Stop go traffic controls and 30 km/h speed limit at work sites ○ Tree felling ○ 5-minute delays expected ● SH60 Motueka, High St - between Tudor St and Woodland Ave <ul style="list-style-type: none"> ○ 22 January to 1 February. Sunday – Thursday nights, 6 pm – 6am ○ No work will be done on Friday and Saturday nights ○ Stop/go traffic controls and 30 km/h speed limit ○ Resurfacing works ○ Drivers can expect short delays ● SH60 Bird's Hill, Golden Bay <ul style="list-style-type: none"> ○ Road is open to two lanes, 50km speed restriction. 24/7 ○ Road overslip.