





























## Wellington, Porirua, Kāpiti, Hutt

	<b>State Highway 1</b>
      	<ul style="list-style-type: none"> <li>• <b>Basin Reserve, between Paterson Street and Adelaide Road northbound</b> <ul style="list-style-type: none"> <li>○ 14 Sunday night, 7pm-2.30am (19.00-02.30)</li> <li>○ Altered lane layout northbound for pole replacement</li> </ul> </li> <li>• <b>Wellington, Molesworth Street northbound on-ramp CLOSED</b> <ul style="list-style-type: none"> <li>○ 14 Sunday night, 9pm-5am (21.00-05.00)</li> <li>○ Northbound on-ramp <b>CLOSED</b> for streetlight maintenance</li> </ul> </li> <li>• <b>Several locations between Paekākāriki and Paraparaumu northbound</b> <ul style="list-style-type: none"> <li>○ 18 Thursday during the day, 7am-5.30pm (07.00-17.30)</li> <li>○ Altered lane layout northbound for asphalt resurfacing</li> </ul> </li> <li>• <b>Old SH1, Ōtaki, near Riverbank Road</b> <ul style="list-style-type: none"> <li>○ 15 Monday to 19 Friday during the day, 7am-5pm (07.00-17.00)</li> <li>○ Stop/go traffic controls for footpath construction</li> </ul> </li> <li>• <b>Old SH1, Ōtaki, near Waitohu Valley Road</b> <ul style="list-style-type: none"> <li>○ 15 Monday to 19 Friday during the day, 7am-5pm (07.00-17.00)</li> <li>○ Stop/go traffic controls for footpath construction</li> </ul> </li> <li>• <b>Ōtaki, near Forest Lakes Road</b> <ul style="list-style-type: none"> <li>○ 18 Thursday night, 8pm-3.30am (20.00-03.30)</li> <li>○ Stop/go traffic controls for barrier repairs</li> </ul> </li> <li>• <b>Several locations between Manakau and Ōhau</b> <ul style="list-style-type: none"> <li>○ 14 Sunday to 18 Thursday nights, 7pm-5am (19.00-05.00)</li> <li>○ Stop/go traffic controls for pole and sign installation</li> </ul> </li> </ul>
	<b>State Highway 59</b>
 	<ul style="list-style-type: none"> <li>• <b>Linden, SH59 and Transmission Gully interchange southbound</b> <ul style="list-style-type: none"> <li>○ 15 Monday to 19 Friday during the day, 9.30am-4pm (09.30-16.00)</li> <li>○ Altered lane layout southbound for vegetation maintenance</li> </ul> </li> <li>• <b>Pukerua Bay, near Pukerua Beach Road</b> <ul style="list-style-type: none"> <li>○ 19 Friday during the day, 9am-3.30pm (09.00-15.30)</li> <li>○ Stop/go traffic controls for asphalt resurfacing</li> </ul> </li> </ul>






	<b>State Highway 58</b>
 	<ul style="list-style-type: none"> <li>• <b>Judgeford, near Moonshine Hill Road</b> <ul style="list-style-type: none"> <li>○ 14 Sunday to 18 Thursday nights, 7pm-5am (19.00-05.00)</li> <li>○ Stop/go traffic controls for SH58 safety project</li> <li>○ 13 Saturday to 19 Friday day/night</li> <li>○ Altered lane layout for SH58 safety project</li> </ul> </li> <li>• <b>Pāuatahanui, near Flightys Road</b> <ul style="list-style-type: none"> <li>○ 13 Saturday to 19 Friday day/night</li> <li>○ Altered lane layout for SH58 safety project</li> </ul> </li> </ul>
	<b>State Highway 2</b>
	<ul style="list-style-type: none"> <li>• <b>Horokiwi, near Horokiwi Road</b> <ul style="list-style-type: none"> <li>○ 14 Sunday to 18 Thursday nights, 8pm-5am (20.00-05.00)</li> <li>○ Altered lane layout for power duct installation</li> </ul> </li> </ul>
<b>Wairarapa State Highways</b>	
	<b>State Highway 2</b>
   	<ul style="list-style-type: none"> <li>• <b>Remutaka Hill road, Hutt side</b> <ul style="list-style-type: none"> <li>○ 17 Wednesday during the day, 9am-4pm (09.00-16.00)</li> <li>○ Stop/go traffic controls for overhead power maintenance</li> </ul> </li> <li>• <b>Waingawa, between Chester Road and Norfolk Road/Cornwall Road roundabout <b>CLOSED</b></b> <ul style="list-style-type: none"> <li>○ 14 Sunday and 15 Monday nights, 9pm-4am (21.00-04.00)</li> <li>○ Road <b>CLOSED</b> for barrier, sign, and pothole maintenance</li> <li>○ Find detour information <a href="#">here</a></li> </ul> </li> <li>• <b>Masterton, near Judds Road</b> <ul style="list-style-type: none"> <li>○ 16 Tuesday night, 8pm-6am (20.00-06.00)</li> <li>○ Stop/go traffic controls for lane width reinstatement</li> </ul> </li> <li>• <b>Masterton, near High Street/Cockburn Street roundabout northbound</b> <ul style="list-style-type: none"> <li>○ 17 Wednesday night, 7pm-5am (19.00-05.00)</li> <li>○ Altered lane layout northbound for pole replacement</li> </ul> </li> </ul>
	<b>State Highway 53</b>
	<ul style="list-style-type: none"> <li>• <b>North Martinborough, near Wards Line</b> <ul style="list-style-type: none"> <li>○ 15 Monday to 19 Friday during the day, 7am-5pm (07.00-17.00)</li> <li>○ Stop/go traffic controls for slip site repairs</li> </ul> </li> </ul>

## Marlborough State Highways





	<b>State Highway 1</b>
	<ul style="list-style-type: none"> <li>No major works planned</li> </ul>
	<b>State Highway 6</b>
	<ul style="list-style-type: none"> <li><b>SH6 Woodbourne, between Jacksons Road and Caldwell Road West ROAD CLOSED</b> <ul style="list-style-type: none"> <li>15 July to Mid-December. Daily, 24/7</li> <li>SH6 closed to eastbound traffic between Jacksons Road and Caldwell Road West</li> <li>New roundabout construction</li> <li>Local road detours available via Anglesea Street, High Street and Old Renwick Road.</li> <li>Heavy vehicle detour via Boyce Street, SH6, Rapaura Road, and Jacksons Rd</li> </ul> </li> </ul>
	<b>State Highway 63</b>
	<ul style="list-style-type: none"> <li>No major works planned</li> </ul>
	<b>State Highway 62</b>
	<ul style="list-style-type: none"> <li>No major works planned</li> </ul>

**Commented [FM1]:** Have updated this one for you - all the marlborough information is confirmed as of 11/7 no further additions/changes required

## Nelson/Tasman State Highways

	<b>State Highway 6</b>
   	<ul style="list-style-type: none"> <li><b>SH6 Whangamoia Hill, various locations</b> <ul style="list-style-type: none"> <li>4 March to end of July, Monday to Friday, 5 am – 7 pm</li> <li>Tree felling</li> <li>Delays of up to 10 minutes possible</li> </ul> </li> <li><b>SH6 Atawhai Drive, between Tresillian Ave and Allisdaire Road</b> <ul style="list-style-type: none"> <li>Monday, 17 June to Friday, 16 August. Monday to Friday, 6 am – 6 pm</li> <li>Lane shifts and a 30km/h speed limit</li> <li>Sewer main installation</li> <li>A 50km/h speed remains while the work is not in place - to 6 am and weekends</li> </ul> </li> </ul>
	<b>State Highway 65</b>

**Commented [FM2]:** These are ongoing works and can be retained in the TB

	<ul style="list-style-type: none"> <li>No major works planned</li> </ul>
	<b>State Highway 63</b>
	<ul style="list-style-type: none"> <li>No major works planned</li> </ul>
	<b>State Highway 60</b>
  	<ul style="list-style-type: none"> <li><b>SH60 Bird's Hill, Golden Bay</b> <ul style="list-style-type: none"> <li>Road is open to two lanes, 50 km/h speed restriction. 24/7</li> <li>Road overslip</li> </ul> </li> <li><b>SH60 Takaka Hill to Riwaka, before the intersection of Riwaka Valley Road</b> <ul style="list-style-type: none"> <li>Single lane, Stop/Go traffic management and 30 km/h temporary speed restriction. 24/7</li> <li>Road underslip</li> </ul> </li> </ul>

**Commented [FM3]:** Ongoing works which can remain in the TB. Checked and confirmed 11/7