
























# Lower North Island/Upper South Island - Planned state highway roadworks










13 December 2024


The details below cover the period Saturday, 14 December to Friday, 20 December.

**NOTE:** Road works are dependent on weather and other factors. Bad weather can see work postponed to the next suitable night in the works programme.

Wellington, Porirua, Kāpiti, Hutt	
	<b>State Highway 1</b>
      	<ul style="list-style-type: none"> <li>• <a href="#">Old SH1, Ōtaki, near Riverbank Road</a> <ul style="list-style-type: none"> <li>○ Monday to Friday, 7 am – 6 pm</li> <li>○ Stop/Go traffic controls for clip-on bridge installation</li> <li>○ Road open to two lanes outside these times</li> </ul> </li>   <li>• <b>SH1 Te Aro, near Victoria Street southbound</b> <ul style="list-style-type: none"> <li>○ Tuesday night, 8 pm – 4 am</li> <li>○ Altered lane layout southbound for pole replacement</li> </ul> </li>   <li>• <a href="#">SH1 Wellington, between Aotea Quay and Ngauranga Gorge</a> <ul style="list-style-type: none"> <li>○ Sunday to Tuesday nights, 7 pm - 5.30 am</li> <li>○ Altered lane layout for asphalt resurfacing</li> </ul> </li>   <li>• <b>SH1 Manakau, near South Manakau Road</b> <ul style="list-style-type: none"> <li>○ Sunday and Monday nights, 7 pm - 3.30 am</li> <li>○ Stop/go traffic controls for barrier replacement</li> </ul> </li> </ul>
	<b>State Highway 59</b>
  	<ul style="list-style-type: none"> <li>• <b>SH59 Pukerua Bay, near Airlie Road northbound</b> <ul style="list-style-type: none"> <li>○ Thursday night, 7.30 pm – 5 am</li> <li>○ Altered lane layout northbound for pole replacement</li> </ul> </li>   <li>• <b>SH59 Paekākāriki, south of Ames Road</b> <ul style="list-style-type: none"> <li>○ Sunday and Monday nights, 7 pm - 3.30 am</li> <li>○ Stop/go traffic controls for barrier replacement</li> </ul> </li> </ul>
	<b>State Highway 58</b>
  	<ul style="list-style-type: none"> <li>• <b>SH58 Judgeford, near Mulhern Road</b> <ul style="list-style-type: none"> <li>○ Monday and Tuesday nights, 8 pm – 5 am</li> <li>○ Stop/go traffic controls for retaining wall repairs</li> </ul> </li>   <li>• <a href="#">SH58 Pāuatahanui, near Flightys Road</a> <ul style="list-style-type: none"> <li>○ Saturday to Friday day/night</li> <li>○ Altered lane layout for SH58 safety project</li> </ul> </li> </ul>

	<b>State Highway 2</b>
 	<ul style="list-style-type: none"> <li>• <b>SH2 Melling, near Melling Link Road southbound</b> <ul style="list-style-type: none"> <li>○ Tuesday night, 9 pm – 5 am</li> <li>○ Altered lane layout southbound for traffic signal replacement</li> </ul> </li>   <li>• <b>SH2 North of SH2 and SH58 interchange southbound</b> <ul style="list-style-type: none"> <li>○ Sunday and Tuesday nights, 7 pm - 5.30 am</li> <li>○ Altered lane layout southbound for asphalt resurfacing</li> </ul> </li> </ul>
<b>Wairarapa State Highways</b>	
	<b>State Highway 2</b>
 	<ul style="list-style-type: none"> <li>• <b>SH2 Remutaka Hill road, Featherston side</b> <ul style="list-style-type: none"> <li>○ Saturday to Friday, day/night</li> <li>○ Stop/go traffic controls for slip site repairs</li> </ul> </li>   <li>• <b><u>SH2 Waingawa, between East Taratahi Road and Hughes Line southbound CLOSED</u></b> <ul style="list-style-type: none"> <li>○ Sunday to Thursday, day/night</li> <li>○ Road <b>CLOSED</b> southbound for paving repair</li> <li>○ Detour via East Taratahi Road and Hughes Line</li> </ul> </li> </ul>
	<b>State Highway 53</b>
	<ul style="list-style-type: none"> <li>• <b>No major works planned</b></li> </ul>
<b>Marlborough State Highways</b>	
	<b>State Highway 1</b>
  	<ul style="list-style-type: none"> <li>• <b>SH1 Seddon</b> <ul style="list-style-type: none"> <li>○ Tuesday, 7 am – 5 pm</li> <li>○ Stop/Go Traffic Management</li> <li>○ Expected delays up to 5 minutes</li> <li>○ Guard rail maintenance</li> </ul> </li>   <li>• <b>SH1 Koromiko and Picton Elevation</b> <ul style="list-style-type: none"> <li>○ Wednesday, 7 am – 5 pm</li> <li>○ Stop/Go Traffic Management</li> <li>○ Expected delays up to 5 minutes</li> <li>○ Guard rail maintenance</li> </ul> </li>   <li>• <b>SH1 Tuamarina</b> <ul style="list-style-type: none"> <li>○ Tuesday to Thursday, 7am – 5pm</li> <li>○ Stop/Go Traffic Management</li> <li>○ Expected delays up to 5 minutes</li> <li>○ Guard rail maintenance</li> </ul> </li> </ul>
	<b>State Highway 6</b>

	<ul style="list-style-type: none"> <li>• <a href="#">SH6 Pelorus River Bridge</a> <ul style="list-style-type: none"> <li>○ Tuesday, 6 am – 3 pm</li> <li>○ Stop/Stop traffic management in both directions for up to 30 minutes</li> <li>○ Bridge deck repairs</li> <li>○ Expect delays of up to 30 minutes</li> </ul> </li> </ul>
 <b>State Highway 63</b>	
 	<ul style="list-style-type: none"> <li>• <a href="#">SH63 The Wash Bridge</a> <ul style="list-style-type: none"> <li>○ Monday, 7 October to Friday, 20 December. Monday to Saturday, 7 am – 5 pm</li> <li>○ Stop/Go traffic management and 30 km/h temporary speed limit . 10-minute delays expected</li> <li>○ Resilience works</li> <li>○ Road will be open to two lanes outside of work hours under 30 km/h temporary speed limit</li> <li>○ No work on Sundays</li> </ul> </li> <li>• <a href="#">SH63 Renwick to St Arnaud, Wye River Bridge</a> <ul style="list-style-type: none"> <li>○ Monday, 9 December to Friday, 20 December. Monday to Friday, 7 am – 5 pm</li> <li>○ Stop/Go traffic management and a 30km/h temporary speed restriction</li> <li>○ Road reconstruction</li> <li>○ Expect 10-minute delays</li> </ul> </li> </ul>
 <b>State Highway 62</b>	
<ul style="list-style-type: none"> <li>• No major works planned</li> </ul>	
<b>Nelson/Tasman State Highways</b>	
 <b>State Highway 6</b>	
 	<ul style="list-style-type: none"> <li>• <b>SH6 Dellows Bluff</b> <ul style="list-style-type: none"> <li>○ Ongoing to Monday, 13 January</li> <li>○ Road open to two lanes, 70 km/h temporary speed limit</li> <li>○ Rockfall protection work</li> </ul> </li> <li>• <a href="#">SH6 Whangamoia, between Hori Bay Road and Mount Duppa Road</a> <ul style="list-style-type: none"> <li>○ Monday, 9 December to Friday, 20 December. Monday to Saturday, 7 am – 5:30 pm</li> <li>○ Stop/go controls and a temporary speed limit of 30km/h</li> <li>○ Road rebuild</li> <li>○ Expect delays of up to 10 minutes</li> </ul> </li> </ul>
 <b>State Highway 65</b>	
<ul style="list-style-type: none"> <li>• No major works planned</li> </ul>	

	<b>State Highway 63</b>
	<ul style="list-style-type: none"> <li>• No major works planned</li> </ul>
	<b>State Highway 60</b>
  	<ul style="list-style-type: none"> <li>• <b>SH60 Bird's Hill, Golden Bay</b> <ul style="list-style-type: none"> <li>○ Road is open to two lanes, 50 km/h speed restriction. 24/7</li> <li>○ Road overslip</li> </ul> </li> <li>• <b>SH60 Tākaka, between Motupipi and Meihana Streets ROAD CLOSED</b> <ul style="list-style-type: none"> <li>○ Saturday, 9:30 am - 10:45 am</li> <li>○ <b>ROAD CLOSED</b> between Motupipi and Meihana Streets for Christmas Parade</li> <li>○ Local road detours available</li> </ul> </li> </ul>