















Lower North Island/Upper South Island - Planned state highway roadworks


28 February 2025



The details below cover the period Saturday, 22 February to Friday, 7 March.


NOTE: Road works are dependent on weather and other factors. Bad weather can see work postponed to the next suitable night in the works programme.






Wellington, Porirua, Kāpiti, Hutt	
	State Highway 1
        	<ul style="list-style-type: none"> • SH1 Wellington Urban Motorway, between Aotea Quay and Ngauranga interchange northbound <ul style="list-style-type: none"> ○ Monday and Tuesday nights, 8 pm – 5 am ○ Altered lane layout northbound for asphalt resurfacing • SH1 Newlands, near Newlands Road interchange southbound <ul style="list-style-type: none"> ○ Sunday to Thursday nights, 8 pm - 5 am ○ Altered lane layout southbound for parking bay construction • SH1 Tawa, Takapu Road interchange CLOSED northbound <ul style="list-style-type: none"> ○ Wednesday night, 9 pm - 4.30 am ○ Northbound interchange CLOSED for asphalt resurfacing ○ Detour via Tawa off-ramp and Tawa on-ramp • SH1 Tawa southbound off-ramp CLOSED <ul style="list-style-type: none"> ○ Thursday night, 9 pm - 4.30 am ○ Southbound off-ramp CLOSED for asphalt resurfacing • SH1 Kenepuru, near Kenepuru Link Road interchange southbound <ul style="list-style-type: none"> ○ Monday to Friday, 9 am - 5 pm ○ Altered lane layout southbound for streetlight replacement • Old SH1, Te Horo, near Te Horo Beach Road <ul style="list-style-type: none"> ○ Saturday to Friday day/night ○ Altered lane layout for revocation project • Old SH1, Ōtaki, near Waerenga Road <ul style="list-style-type: none"> ○ Monday, 7.30 am – 4 pm ○ Stop/go traffic controls for drainage works • Old SH1, Ōtaki, near Taylors Road <ul style="list-style-type: none"> ○ Tuesday night, 7 pm – 5 am ○ Stop/go traffic controls for linemarking • SH1 Manakau, near Whakahoro Road <ul style="list-style-type: none"> ○ Monday night, 7 pm - 4.30 am ○ Stop/go traffic controls for drainage works
	State Highway 59
	<ul style="list-style-type: none"> • SH59 Pukerua Bay, Coast Road

  	<ul style="list-style-type: none"> ○ Monday, to Friday, 6 am – 4:30 pm ○ Stop/go traffic controls for rockfall protection project • SH59 Paekākāriki, near Paekākāriki Hill Road <ul style="list-style-type: none"> ○ Sunday and Monday nights, 7 pm – 5 am ○ Stop/go traffic controls for linemarking • SH59 Mana, near Mana View Road <ul style="list-style-type: none"> ○ Wednesday night, 8 pm – 4 am ○ Stop/go traffic controls for cabling
---	--


	State Highway 58
---	-------------------------


 	<ul style="list-style-type: none"> • SH58 Pāuatahanui, near Flightys Road <ul style="list-style-type: none"> ○ Saturday to Friday day/night ○ Altered lane layout for SH58 safety project • Between SH58/SH1 interchange and SH58/SH59 interchange <ul style="list-style-type: none"> ○ Tuesday to Thursday nights, 7 pm – 5 am ○ Stop/go traffic controls for linemarking
---	--


	State Highway 2
---	------------------------


    	<ul style="list-style-type: none"> • SH2 Between Ngauranga and Horokiwi <ul style="list-style-type: none"> ○ Monday and Tuesday nights, 8 pm – 5 am ○ Altered lane layout for cabinet installation • SH2 Lower Hutt, between Petone and Dowse Drive interchange CLOSED northbound <ul style="list-style-type: none"> ○ Sunday night, 9 pm - 4 am ○ Road CLOSED northbound for asphalt resurfacing ○ Detour via Hutt Road • SH2 Upper Hutt, near Totara Park Road southbound <ul style="list-style-type: none"> ○ Tuesday night, 8 pm – 4 am ○ Altered lane layout southbound for cabling • SH2 Melling, near Melling Link Road northbound <ul style="list-style-type: none"> ○ Thursday night, 8 pm – 4 am ○ Altered lane layout northbound for traffic signal works • SH2 Timberlea, near Norana Road <ul style="list-style-type: none"> ○ Wednesday and Thursday nights, 7 pm - 4.30 am ○ Stop/go traffic controls for streetlight repairs and drainage works
--	---


Wairarapa State Highways	
---------------------------------	--

	State Highway 2
---	------------------------


	<ul style="list-style-type: none"> • SH2 Greytown, near Bidwills Cutting Road northbound <ul style="list-style-type: none"> ○ Monday, 9 am – 4 pm ○ Altered lane layout northbound for service repairs • SH2 Several locations between Carterton and Clareville
---	--


	<ul style="list-style-type: none"> ○ Sunday to Wednesday nights, 7 pm – 5 am ○ Stop/go traffic controls for streetlight upgrades • SH2 Carterton, near Dalefield Road <ul style="list-style-type: none"> ○ Thursday night, 7 pm - 4.30 am ○ Stop/go traffic controls for asphalt resurfacing • SH2 Masterton, near Queen Alexandra Street/Third Street <ul style="list-style-type: none"> ○ Monday to Friday during the day, 6.30 am – 4 pm ○ Altered lane layout for waterworks and pole replacement • SH2 Mount Bruce, north of Ruamahanga Gorge Road <ul style="list-style-type: none"> ○ Sunday night, 7 pm - 4.30 am ○ Stop/go traffic controls for drainage works
---	--










	State Highway 53
---	-------------------------






	<ul style="list-style-type: none"> • SH53 North Martinborough, near Bidwills Cutting Road <ul style="list-style-type: none"> ○ Sunday to Tuesday, 7 pm - 4.30 am ○ Stop/go traffic controls for drainage works • SH53 Martinborough, between Bidwills Cutting Road and Ohio Street <ul style="list-style-type: none"> ○ Sunday to Thursday nights, 7 pm – 5 am ○ Altered lane layout for linemarking
---	--

Marlborough State Highways	
-----------------------------------	--

	State Highway 1
---	------------------------

	<ul style="list-style-type: none"> • <u>SH1 Koromiko, Freeths Road</u> <ul style="list-style-type: none"> ○ Sunday to Thursday nights, 7 pm - 6 am ○ Stop/go traffic management and 30 km/h temporary speed limit ○ Turning bay construction ○ Expect five-minute delays • SH1 South of Seddon <ul style="list-style-type: none"> ○ Wednesday, 19 February, to Friday, 28 March. 7 am – 6 pm ○ Stop/Go traffic Management ○ Roadway reconstruction ○ Delays of up to 10 minutes can be expected • <u>SH1 Grovetown</u> <ul style="list-style-type: none"> ○ Sunday to Thursday nights 7 pm – 6 am ○ Stop/Go traffic Management ○ Road Reconstruction ○ Delays of up to 10 minutes can be expected • SH1 Seddon <ul style="list-style-type: none"> ○ Tuesday night 7 pm – 6 am ○ Stop/Go traffic Management ○ Resurfacing ○ Delays of up to 10 minutes can be expected • SH1 St Andrews <ul style="list-style-type: none"> ○ Thursday and Friday nights, 7 pm – 6 am ○ Stop/Go traffic Management
---	---

	<ul style="list-style-type: none"> ○ Resurfacing ○ Delays of up to 10 minutes can be expected
	State Highway 6
 	<ul style="list-style-type: none"> • SH6 Pelorus East <ul style="list-style-type: none"> ○ Monday, 10 February to Friday, 21 March. Weekdays, 7 am – 6 pm ○ Stop/Go traffic management and 30 km/h temporary speed limit ○ Road reconstruction and drainage works ○ Delays of up to 10 minutes can be expected • SH6 Woodbourne <ul style="list-style-type: none"> ○ Monday night, 7 pm – 6 am ○ Stop/Go traffic Management ○ Resurfacing ○ Delays of up to 10 minutes can be expected
	State Highway 63
	<ul style="list-style-type: none"> • No major works planned
	State Highway 62
	<ul style="list-style-type: none"> • No major works planned
Nelson/Tasman State Highways	
	State Highway 6
  	<ul style="list-style-type: none"> • SH6 Dellows Bluff <ul style="list-style-type: none"> ○ Monday, 10 February to Thursday, 13 March. Monday to Friday 7 am to 6 pm ○ Southbound lane closure ○ Stop/go traffic management and 30 km/h temporary speed limit - possibility of stop/stop if required ○ Rockfall protection and slip repair ○ Expect delays of 10 minutes • SH6 Dellows Bluff <ul style="list-style-type: none"> ○ Tuesday, 11:45 am – 1:45 pm ○ ROAD CLOSED ○ Rock blasting and slip repairs ○ No local road detours available • SH6 Rai Valley to Hira (Whangamoas) <ul style="list-style-type: none"> ○ Sunday 23 February to Thursday 13 March. Sunday to Thursday nights. 8 pm – 5.30 am ○ ROAD CLOSED, Rai Valley - Hira ○ Queued traffic will be allowed through at 12.30am. ○ Resurfacing and maintenance work ○ Nelson-Blenheim traffic detour via SH63 Wairau Valley • SH6 Main Road Hope, Three Brother's Corner to Ranzau Road

	<ul style="list-style-type: none"> ○ Monday, 24 February to Monday, 31 March ○ Monday to Sunday ○ Temporary speed restrictions and a lane shift ○ Watermain upgrade
	<p>State Highway 65</p>
	<ul style="list-style-type: none"> • No major works planned
	<p>State Highway 63</p>
	<ul style="list-style-type: none"> • No major works planned
	<p>State Highway 60</p>
	<ul style="list-style-type: none"> • <u>SH60 Bird's Hill, Golden Bay</u> <ul style="list-style-type: none"> ○ Monday, 10 February to Wednesday, 30 April. Monday to Saturday, 7 am – 7 pm ○ Stop go traffic management and 30/km/h temporary speed limit ○ Road open to two lanes and 50 km/h temporary speed limit outside work hours ○ No work will be done during the Easter Holidays ○ Overslip resilience works and road realignment • SH60 Milnthorpe <ul style="list-style-type: none"> ○ Monday, 10 February to Saturday, 29 March. Monday to Saturday, 7 am – 6 pm ○ Stop/Go traffic management and 30 km/h temporary speed limit ○ Road reconstruction works • SH60 Appleby, near Blackbyre Road <ul style="list-style-type: none"> ○ Monday, 24 February to Sunday, 9 March ○ Monday to Sunday ○ 50km/hr temporary speed restrictions and a shoulder closure. ○ Installation of a slip lane for left turning vehicles