


























## Lower North Island/Upper South Island - Planned state highway roadworks














14 March 2025










The details below cover the period Saturday, 15 March, to Friday, 21 March.







**NOTE:** Road works are dependent on weather and other factors. Bad weather can see work postponed to the next suitable night in the works programme.













Wellington, Porirua, Kāpiti, Hutt	
	<b>State Highway 1</b>
	<ul style="list-style-type: none"> <li>• <a href="#">Old SH1, Ōtaki, near Riverbank Road</a> <ul style="list-style-type: none"> <li>○ Monday to Friday 7 am – 6 pm</li> <li>○ Stop/go traffic controls for clip-on bridge project</li> </ul> </li> </ul>
	<ul style="list-style-type: none"> <li>• <b>Old SH1, Ōtaki, near Waerenga Road northbound</b> <ul style="list-style-type: none"> <li>○ Saturday to Friday day/night</li> <li>○ Altered lane layout northbound for drainage works</li> </ul> </li> </ul>
	<ul style="list-style-type: none"> <li>• <b>SH1 Kuku, near Whakahoro Road</b> <ul style="list-style-type: none"> <li>○ Sunday night, 7 pm – 6 am</li> <li>○ Stop/go traffic controls for chipsealing</li> <li>○ Monday to Wednesday day/night</li> <li>○ Altered lane layout for aftercare</li> </ul> </li> </ul>
	<ul style="list-style-type: none"> <li>• <b>Old SH1, Te Horo, near Te Horo Beach Road</b> <ul style="list-style-type: none"> <li>○ Saturday to Friday day/night</li> <li>○ Altered lane layout for revocation project</li> </ul> </li> </ul>
	<ul style="list-style-type: none"> <li>• <b>SH1 Rongotai, near Troy Street roundabout northbound</b> <ul style="list-style-type: none"> <li>○ Sunday and Monday nights, 7 pm – 5 am</li> <li>○ Altered lane layout northbound for asphalt resurfacing</li> </ul> </li> </ul>
	<ul style="list-style-type: none"> <li>• <b>SH1 Kilbirnie, near Evans Bay Parade</b> <ul style="list-style-type: none"> <li>○ Sunday, 5 am – 3 pm</li> <li>○ Altered lane layout for WeetBix Kids Tryatholn</li> </ul> </li> </ul>
	<ul style="list-style-type: none"> <li>• <a href="#">SH1 Wellington, Mount Victoria Tunnel</a> <b>CLOSED</b> <ul style="list-style-type: none"> <li>○ Monday to Thursday nights, 9 pm –)</li> <li>○ Tunnel <b>CLOSED</b> for building warrant of fitness</li> </ul> </li> </ul>
	<ul style="list-style-type: none"> <li>• <b>SH1 Wellington Urban Motorway, north of Aotea Quay northbound</b> <ul style="list-style-type: none"> <li>○ Monday night, 8 pm – 5 am</li> <li>○ Altered lane layout northbound for service cover works</li> </ul> </li> </ul>
	<b>State Highway 59</b>
	<ul style="list-style-type: none"> <li>• <a href="#">SH59 Pukerua Bay, Coast Road</a> <ul style="list-style-type: none"> <li>○ Monday, to Friday, 6 am – 4:30 pm</li> <li>○ Stop/go traffic controls for rockfall protection project</li> </ul> </li> </ul>

  	<ul style="list-style-type: none"> <li>• <b>SH59 Pukerua Bay, near Airlie Road northbound</b> <ul style="list-style-type: none"> <li>○ Wednesday and Thursday, 10 am – 2 pm</li> <li>○ Altered lane layout northbound for testing</li> </ul> </li> <li>• <b>SH59 Paekākāriki, near Paekākāriki Station</b> <ul style="list-style-type: none"> <li>○ Monday night, 8 pm – 4 am</li> <li>○ Stop/go traffic controls for pavement testing</li> </ul> </li> </ul>
<div>  <b>State Highway 58</b> </div>	
    	<ul style="list-style-type: none"> <li>• <b>SH58 Pāuatahanui, near Flightys Road</b> <ul style="list-style-type: none"> <li>○ Saturday to Friday day/night</li> <li>○ Altered lane layout for SH58 safety project</li> </ul> </li> <li>• <b>SH58 Judgeford, near Moonshine Road</b> <ul style="list-style-type: none"> <li>○ Wednesday and Thursday nights, 8 pm – 4 am</li> <li>○ Stop/go traffic controls for asphalt resurfacing</li> </ul> </li> <li>• <b>SH58 Between SH58/SH1 interchange and SH58/SH59 interchange</b> <ul style="list-style-type: none"> <li>○ Sunday night, 7 pm – 5 am</li> <li>○ Stop/go traffic controls for line marking</li> </ul> </li> </ul>
<div>  <b>State Highway 2</b> </div>	
        	<ul style="list-style-type: none"> <li>• <b>SH2 Melling, near Melling Link Road northbound</b> <ul style="list-style-type: none"> <li>○ Thursday night, 8 pm – 4 am</li> <li>○ Altered lane layout northbound for traffic signal maintenance</li> </ul> </li> <li>• <b>SH2 Upper Hutt, between Moonshine Road and Whakatiki Street</b> <b>CLOSED</b> <ul style="list-style-type: none"> <li>○ Sunday night, 11.59 pm – 4 am</li> <li>○ Road <b>CLOSED</b> for barrier replacement</li> </ul> </li> <li>• <b>SH2 Upper Hutt, several locations between Maoribank and Kaitoke</b> <ul style="list-style-type: none"> <li>○ Sunday and Monday nights, 8 pm – 5 am</li> <li>○ Stop/go traffic controls for streetlight upgrades</li> </ul> </li> <li>• <b>SH2 Brown Owl, near Akatarawa Road</b> <ul style="list-style-type: none"> <li>○ Sunday night, 7.30 pm - 4.30 am</li> <li>○ Stop/go traffic controls for streetlight pole replacement</li> </ul> </li> <li>• <b>SH2 Birchville, near Topaz Street</b> <ul style="list-style-type: none"> <li>○ Tuesday and Wednesday nights, 8 pm – 4 am</li> <li>○ Stop/go traffic controls for asphalt resurfacing</li> </ul> </li> </ul>
<div> <b>Wairarapa State Highways</b> </div>	
<div>  <b>State Highway 2</b> </div>	
	<ul style="list-style-type: none"> <li>• <b>SH2 Tauwharenīkau, north of No. 1 Line</b> <ul style="list-style-type: none"> <li>○ Tuesday night, 7 pm – 6 am</li> <li>○ Stop/go traffic controls for chipsealing</li> <li>○ Wednesday to Friday day/night</li> <li>○ Altered lane layout for aftercare</li> </ul> </li> </ul>

      	<ul style="list-style-type: none"> <li>• <b>SH2 Greytown, near Kuratawhiti Street/Jellicoe Street</b> <ul style="list-style-type: none"> <li>○ Monday night, 7 pm - 11.59 pm</li> <li>○ Stop/go traffic controls for service marking</li> </ul> </li> <li>• <b>SH2 Carterton, near Matarawa Street</b> <ul style="list-style-type: none"> <li>○ Tuesday to Thursday nights, 7.30 pm – 5 am</li> <li>○ Stop/go traffic controls for drainage works</li> </ul> </li> <li>• <b>SH2 Carterton, near Philip Street</b> <ul style="list-style-type: none"> <li>○ Sunday night, 7.30 pm – 5 am</li> <li>○ Stop/go traffic controls for asphalt resurfacing</li> </ul> </li> <li>• <b>SH2 Carterton, near Holloway Street</b> <ul style="list-style-type: none"> <li>○ Sunday to Tuesday nights, 7.30 pm – 5 am</li> <li>○ Stop/go traffic controls for asphalt resurfacing</li> </ul> </li> <li>• <b>SH2 Masterton, near Judds Road</b> <ul style="list-style-type: none"> <li>○ Monday to Friday, 9 am – 4 pm</li> <li>○ Altered lane layout for waterworks</li> </ul> </li> <li>• <b>SH2 Masterton, near Cornwall Street</b> <ul style="list-style-type: none"> <li>○ Wednesday and Thursday nights, 7 pm – 6 am</li> <li>○ Altered lane layout for manhole inspections</li> </ul> </li> <li>• <b>SH2 Masterton, near Queen Alexandra Street/Third Street</b> <ul style="list-style-type: none"> <li>○ Monday night, 7 pm - 12.30 am <ul style="list-style-type: none"> <li>▪ Stop/go traffic controls for streetlight pole replacement</li> </ul> </li> <li>○ Monday to Wednesday during the day, 6.30 am – 4 pm <ul style="list-style-type: none"> <li>▪ Altered lane layout for waterworks</li> </ul> </li> <li>○ Thursday and Friday during the day, 6.30 am – 4 pm <ul style="list-style-type: none"> <li>▪ Stop/go traffic controls for waterworks</li> </ul> </li> </ul> </li> </ul>
	<b>State Highway 53</b>
	<ul style="list-style-type: none"> <li>• <b>SH53 North Martinborough, near Wards Line</b> <ul style="list-style-type: none"> <li>○ Friday during the day, 7 am – 7 pm</li> <li>○ Stop/go traffic controls for asphalt resurfacing</li> </ul> </li> </ul>
<b>Marlborough State Highways</b>	
	<b>State Highway 1</b>
  	<ul style="list-style-type: none"> <li>• <b><u>SH1 Koromiko, Freeths Road</u></b> <ul style="list-style-type: none"> <li>○ Sunday to Thursday nights, 7 pm - 6 am</li> <li>○ Stop/go traffic management and 30 km/h temporary speed limit</li> <li>○ Turning bay construction</li> <li>○ Expect five-minute delays</li> </ul> </li> <li>• <b>SH1 Taimate</b> <ul style="list-style-type: none"> <li>○ Monday, 10 March to Friday, 21 March. 7 am – 6 pm</li> <li>○ Stop/Go traffic Management</li> <li>○ Roadway reconstruction</li> <li>○ Expect delays of up to 10 minutes</li> </ul> </li> <li>• <b>SH1 St Andrews</b> <ul style="list-style-type: none"> <li>○ Monday night, 7 pm – 5 am</li> </ul> </li> </ul>

     	<ul style="list-style-type: none"> <li>○ Stop/Go traffic Management</li> <li>○ Resurfacing</li> <li>○ Expect delays of up to 10 minutes</li> </ul> <ul style="list-style-type: none"> <li>• <b>SH1 Co-op Drain</b> <ul style="list-style-type: none"> <li>○ Monday night, 7 pm – 5 am</li> <li>○ Stop/Go traffic Management</li> <li>○ Resurfacing</li> <li>○ Expect delays of up to 10 minutes</li> </ul> </li> <li>• <b>SH1 Seventeen Valley</b> <ul style="list-style-type: none"> <li>○ Tuesday night, 7 pm – 5 am</li> <li>○ Stop/Go traffic Management</li> <li>○ Resurfacing</li> <li>○ Expect delays of up to 10 minutes</li> </ul> </li> <li>• <b>SH1 Grovetown</b> <ul style="list-style-type: none"> <li>○ Wednesday night, 7 pm – 5 am</li> <li>○ Stop/Go traffic Management</li> <li>○ Resurfacing</li> <li>○ Expect delays of up to 10 minutes</li> </ul> </li> <li>• <b>SH1 Para Swamp</b> <ul style="list-style-type: none"> <li>○ Thursday night, 7 pm – 5 am</li> <li>○ Stop/Go traffic Management</li> <li>○ Resurfacing</li> <li>○ Expect delays of up to 10 minutes</li> </ul> </li> <li>• <b>SH1 Weld Pass</b> <ul style="list-style-type: none"> <li>○ Sunday night, 6 pm – 6 am</li> <li>○ Stop/Go traffic Management</li> <li>○ Water cutting</li> <li>○ Expect delays of up to 10 minutes</li> </ul> </li> <li>• <b>SH 1 Dashwood, North of Seddon</b> <ul style="list-style-type: none"> <li>○ Friday to Tuesday (14-18 March) <ul style="list-style-type: none"> <li>▪ Road open to two lanes with reduced temporary speed limit</li> </ul> </li> <li>○ Wednesday, Thursday, and Friday (19-21 March), 6 am – 7pm <ul style="list-style-type: none"> <li>▪ Stop/Go traffic management and 30 km/ temporary speed limit</li> <li>▪ Outside of work hours, the highway will reopen to two lanes under a reduced temporary speed limit</li> <li>▪ Expect delays of up to 10 minutes</li> </ul> </li> <li>○ Flood resilience works</li> </ul> </li> </ul>
	<b>State Highway 6</b>
 	<ul style="list-style-type: none"> <li>• <b><u>SH6 Pelorus East</u></b> <ul style="list-style-type: none"> <li>○ Monday, 10 February to Friday, 21 March. Weekdays, 7 am – 6 pm</li> <li>○ Stop/Go traffic management and 30 km/h temporary speed limit</li> <li>○ Road reconstruction and drainage works</li> <li>○ Delays of up to 10 minutes can be expected</li> </ul> </li> <li>• <b>SH6 SH1 to Hutcheson St</b> <ul style="list-style-type: none"> <li>○ Wednesday night, 7 pm – 5am</li> <li>○ Stop/Go traffic Management</li> <li>○ Resurfacing</li> <li>○ Expect delays of up to 10 minutes</li> </ul> </li> </ul>

	<ul style="list-style-type: none"> <li>• <b>SH6 Rai Valley</b> <ul style="list-style-type: none"> <li>○ Thursday, 7 am – 6 pm</li> <li>○ Stop/Go traffic Management</li> <li>○ Resurfacing</li> <li>○ Expect delays of up to 10 minutes</li> </ul> </li> </ul>
	<b>State Highway 63</b>
	<ul style="list-style-type: none"> <li>• <b>No major works planned</b></li> </ul>
	<b>State Highway 62</b>
	<ul style="list-style-type: none"> <li>• <b>SH62 Vines Village</b> <ul style="list-style-type: none"> <li>○ Tuesday night, 7 pm – 5 am</li> <li>○ Stop/Go traffic Management</li> <li>○ Resurfacing</li> <li>○ Expect delays of up to 10 minutes</li> </ul> </li> </ul>
<b>Nelson/Tasman State Highways</b>	
	<b>State Highway 6</b>
	<ul style="list-style-type: none"> <li>• <a href="#"><u>SH6 Dellows Bluff</u></a> <ul style="list-style-type: none"> <li>○ Monday, 10 February to Thursday, 17 April. Monday to Friday 7 am to 6 pm</li> <li>○ Southbound lane closure</li> <li>○ Stop/go traffic management and 30 km/h temporary speed limit - possibility of stop/stop if required</li> <li>○ Rockfall protection and slip repair</li> <li>○ Expect delays of 10 minutes</li> </ul> </li> <li>○ <b>SH6 Main Road Hope, Three Brother's Corner to Ranzau Road</b> <ul style="list-style-type: none"> <li>○ Monday, 24 February to Monday, 31 March</li> <li>○ Monday to Sunday</li> <li>○ Temporary speed restrictions and a lane shift</li> <li>○ Watermain upgrade</li> </ul> </li> <li>• <a href="#"><u>SH6 Doctor Creek Bridge, Norris Gully</u></a> <ul style="list-style-type: none"> <li>○ Wednesday night, 7 pm to 6 am</li> <li>○ Overnight road closure</li> <li>○ Resurfacing</li> </ul> </li> <li>• <b>SH6 Hope Saddle</b> <ul style="list-style-type: none"> <li>○ Sunday and Monday nights, 9 pm to 5 am</li> <li>○ 30-minute stop/stop traffic management</li> <li>○ Line marking</li> <li>○ drivers can expect 30-minute delays</li> </ul> </li> <li>• <a href="#"><u>SH6 Bridge inspections, various locations</u></a> <ul style="list-style-type: none"> <li>○ SH6 Longford Bridge, Buller River. <ul style="list-style-type: none"> <li>▪ Wednesday. Daytime stop/go: 8 am – 5.30 pm.</li> <li>▪ Expect delays of up to 10 minutes.</li> </ul> </li> <li>○ SH6 O'Sullivan's Bridge. <ul style="list-style-type: none"> <li>▪ Thursday. Daytime stop/go: 8 am – 5.30 pm.</li> </ul> </li> </ul> </li> </ul>

	<ul style="list-style-type: none"> <li>▪ Expect delays of up to 10 minutes.</li> <li>○ SH6 Motueka River (Kohatu) Bridge. <ul style="list-style-type: none"> <li>▪ Friday. Daytime stop/go: 8 am – 5.30pm.</li> <li>▪ Expect delays of up to 15 minutes</li> </ul> </li> </ul>
	<b>State Highway 65</b>
  	<ul style="list-style-type: none"> <li>• <a href="#"><u>SH65, Higgins Bluff, Shenandoah Highway</u></a> <ul style="list-style-type: none"> <li>○ Monday, 17 March to Friday, 28 March, Monday to Saturday</li> <li>○ Southbound lane closure, stop/go traffic management and 30 km/hr temporary speed restrictions 24/7.</li> <li>○ Resilience works and rock bolting.</li> </ul> </li> </ul>
	<b>State Highway 63</b>
	<ul style="list-style-type: none"> <li>• No major works planned</li> </ul>
	<b>State Highway 60</b>
       	<ul style="list-style-type: none"> <li>• <a href="#"><u>SH60 Bird's Hill, Golden Bay</u></a> <ul style="list-style-type: none"> <li>○ Monday, 10 February to Wednesday, 30 April. Monday to Friday, 7 am – 7 pm</li> <li>○ Stop go traffic management and 30/km/h temporary speed limit</li> <li>○ Road open to two lanes and 50 km/h temporary speed limit outside work hours</li> <li>○ No work will be done during the Easter Holidays</li> <li>○ Overslip resilience works and road realignment</li> </ul> </li> <li>• <b>SH60 McShane Road, Appleby</b> <ul style="list-style-type: none"> <li>○ Monday, 17 March to Friday, 28 March</li> <li>○ Monday to Friday, 9 am – 7 pm</li> <li>○ 50 km/hr temporary speed limit during work hours.</li> <li>○ Slip lane closed and no left-hand turn into McShane Road from SH60.</li> <li>○ Outside work hours, there will be no lane closure or temporary speed restrictions.</li> <li>○ Building soak channels on the road shoulder</li> </ul> </li> <li>• <b>SH60 Appleby, near Blackbyre Road</b> <ul style="list-style-type: none"> <li>○ Monday, 24 February to Sunday, 23 March</li> <li>○ Monday to Sunday</li> <li>○ Shoulder closure.</li> <li>○ Installation of a slip lane for left turning vehicles</li> </ul> </li> </ul>