

CROWN HILL AND OTHER SMALL WETLANDS

ZONE OF INFLUENCE

2012/BH09 GW

WETLAND 5








WATER SUPPLY BORE

2007/BH-J  
OFFSET STORAGE AREA 6  
2012/HA25

ZONE OF INFLUENCE

2007/BH-I

**LEGEND: GROUNDWATER MONITORING**

-  STORMWATER WETLAND
-  OFFSET FLOOD STORAGE AREA
-  EXISTING WETLANDS
-  EXISTING WELL FOR MONITORING
-  PROPOSED STREAM GAUGING
-  PROPOSED WATER SUPPLY BORE
-  ZONE OF INFLUENCE

4	WETLANDS LABELLED, ZONE OF INFLUENCE & WATER BORES SHOWN	BJF	ATG	PEB	02.05.13
3	ARCHAEOLOGICAL POINTS ADDED	WZC	ATG	PEB	25.03.13
2	ARCHAEOLOGICAL POINTS ADDED	WZC	ATG	PEB	12.06.12
1	FOR CONSTRUCTION	AMcL	ATG	PEB	18.05.12
No.	Revision	By	Chk	Appd	Date

Original Scale (A1)	1:2500	Design	LCI/ATG	15.05.12	Approved For Construction	P. Bradshaw
Reduced Scale (A3)	1:5000	Drawn	AMcL	15.05.12	Dag Check	WGH
		Dag Verifier	ALW	16.05.12	Date	16.05.12
		Dag Check	WGH	16.05.12		
		* Refer to Revision 1 for Original Signature				




Project: SH1 MACKAYS TO PEKA PEKA EXPRESSWAY  
RP 1012/0.00 TO 1023/5.00

Title: GROUND WATER MONITORING LOCATIONS  
SHEET 5 OF 11

Document Set:	M2PP-TOC-SKT
Drawing No:	GT-GW-105
Rev:	4

**FOR CONSTRUCTION**