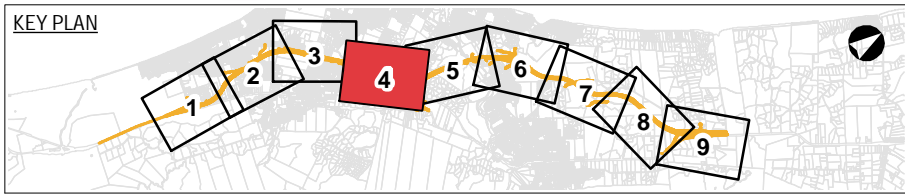




Legend
Refer to Overview Map

This map contains data derived in part or wholly from sources other than Beca, and therefore, no representations or warranties are made by Beca as to the accuracy or completeness of this information.
Map intended for distribution as a PDF document. Scale may be incorrect when printed.
Contains Crown Copyright Data. Crown Copyright Reserved.



Original Scale (A3)
1:5,000

A	AYF	AH4	27/03/12
Revision	Amendment	Approved	Date



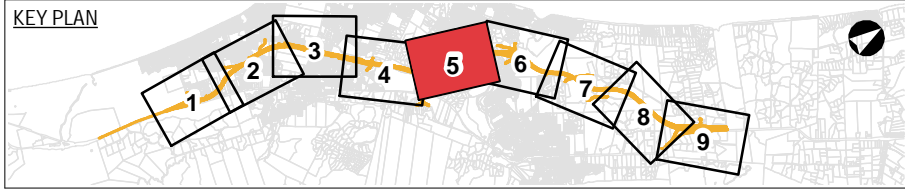
Project:	MACKAYS TO PEKA PEKA EXPRESSWAY		
Title:	CEMP Location of Construction Activities relative to Aquatic Receiving Environments Page 4 of 9		
Status:			
Document ID:			
Drawing No:	EN-MP-003		
			Rev. A



Legend
 Refer to Overview Map

This map contains data derived in part or wholly from sources other than Beca, and therefore, no representations or warranties are made by Beca as to the accuracy or completeness of this information.

Map intended for distribution as a PDF document. Scale may be incorrect when printed.
 Contains Crown Copyright Data. Crown Copyright Reserved.



Original Scale (A3)
 1:5,000

A	AYF	AH4	27/03/12
Revision	Amendment	Approved	Date

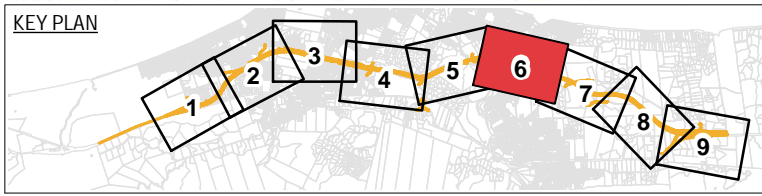


Project:	MACKAYS TO PEKA PEKA EXPRESSWAY		
Title:	CEMP Location of Construction Activities relative to Aquatic Receiving Environments Page 5 of 9		
Status:			
Document ID:			
Drawing No:	EN-MP-003		A



Legend
 Refer to Overview Map

This map contains data derived in part or wholly from sources other than Beca, and therefore, no representations or warranties are made by Beca as to the accuracy or completeness of this information.
 Map intended for distribution as a PDF document. Scale may be incorrect when printed.
 Contains Crown Copyright Data. Crown Copyright Reserved.



Original Scale (A3)
 1:5,000

A	AYF	AH4	27/03/12
Revision	Amendment	Approved	Date

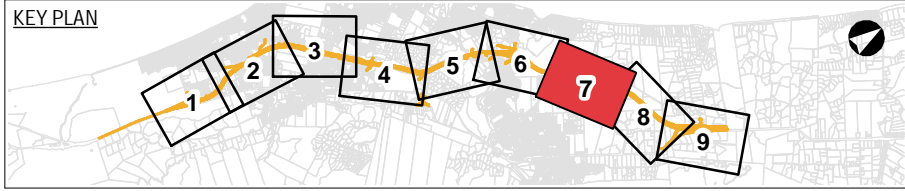


Project:	MACKAYS TO PEKA PEKA EXPRESSWAY		
Title:	CEMP Location of Construction Activities relative to Aquatic Receiving Environments		Status:
	Page 6 of 9	Document ID:	Rev.
		Drawing No:	A
		EN-MP-003	



Legend
 Refer to Overview Map

This map contains data derived in part or wholly from sources other than Beca, and therefore, no representations or warranties are made by Beca as to the accuracy or completeness of this information.
 Map intended for distribution as a PDF document. Scale may be incorrect when printed.
 Contains Crown Copyright Data. Crown Copyright Reserved.



Original Scale (A3)
 1:5,000

A	AYF	AH4	27/03/12
Revision	Amendment	Approved	Date



Project:		MACKAYS TO PEKA PEKA EXPRESSWAY	
Title:		CEMP Location of Construction Activities relative to Aquatic Receiving Environments Page 7 of 9	
Status:	Document ID:	Rev.	
	Drawing No:		A
	EN-MP-003		