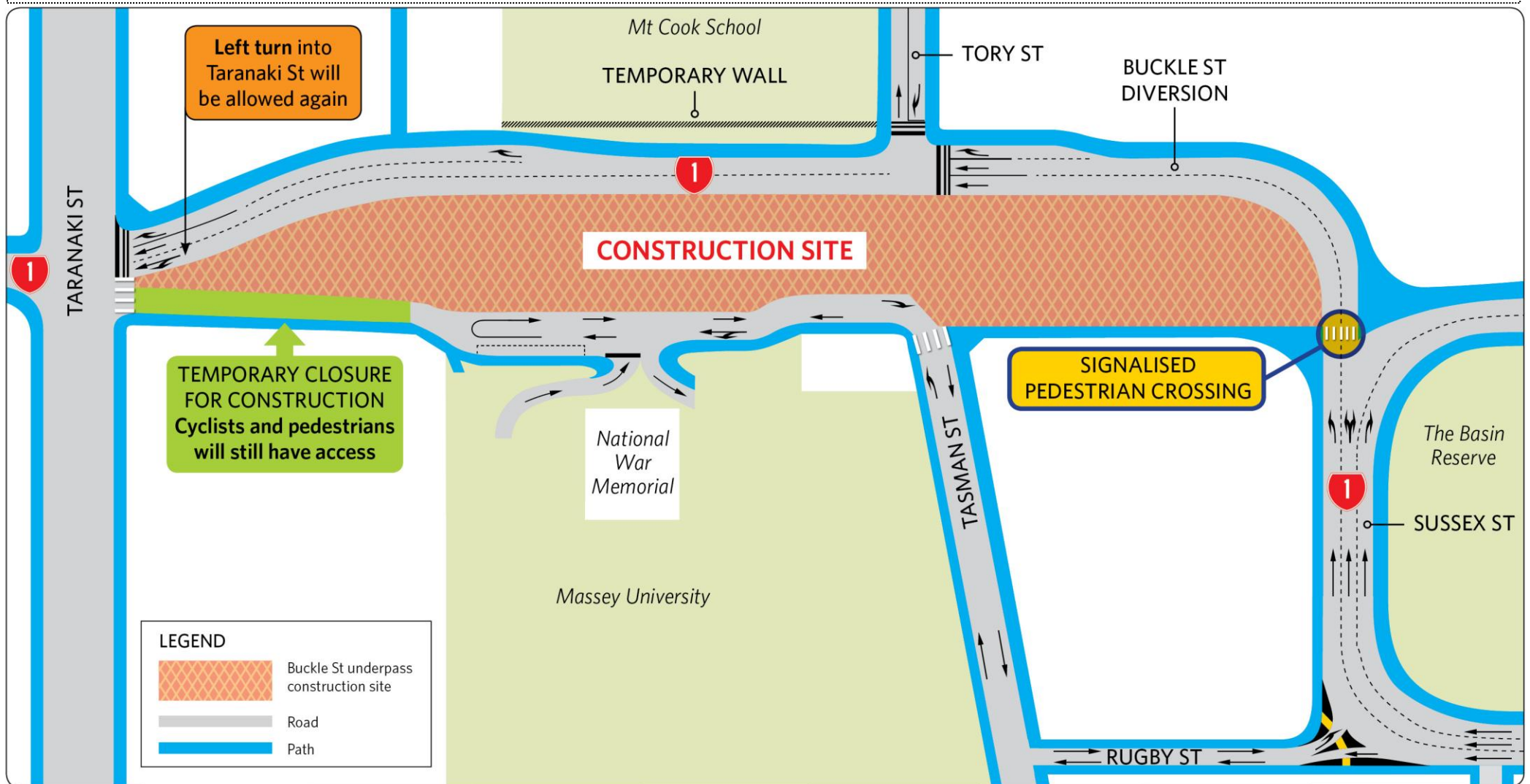


Buckle Street west temporary closure and diversions

In order to safely relocate major underground services (electricity, water etc) the west end of Buckle Street between the National War Memorial and Taranaki Street will be closed for vehicle access starting the last week in February 2013.

Traffic exiting Buckle St will join SH1 via Rugby St at Sussex St (rather than turning left onto Taranaki St). To make this easier and safer, improvement will be made to the Rugby St / Sussex St intersection. The improvements (detailed on the reverse) respond to feedback from pedestrians and motorists and will: improve safety for vehicles exiting Rugby St by improving the sightline back to the Adelaide Road signals; and improve safety for pedestrians who are now crossing Rugby Street.



Rugby and Sussex Streets intersection upgrade - detail

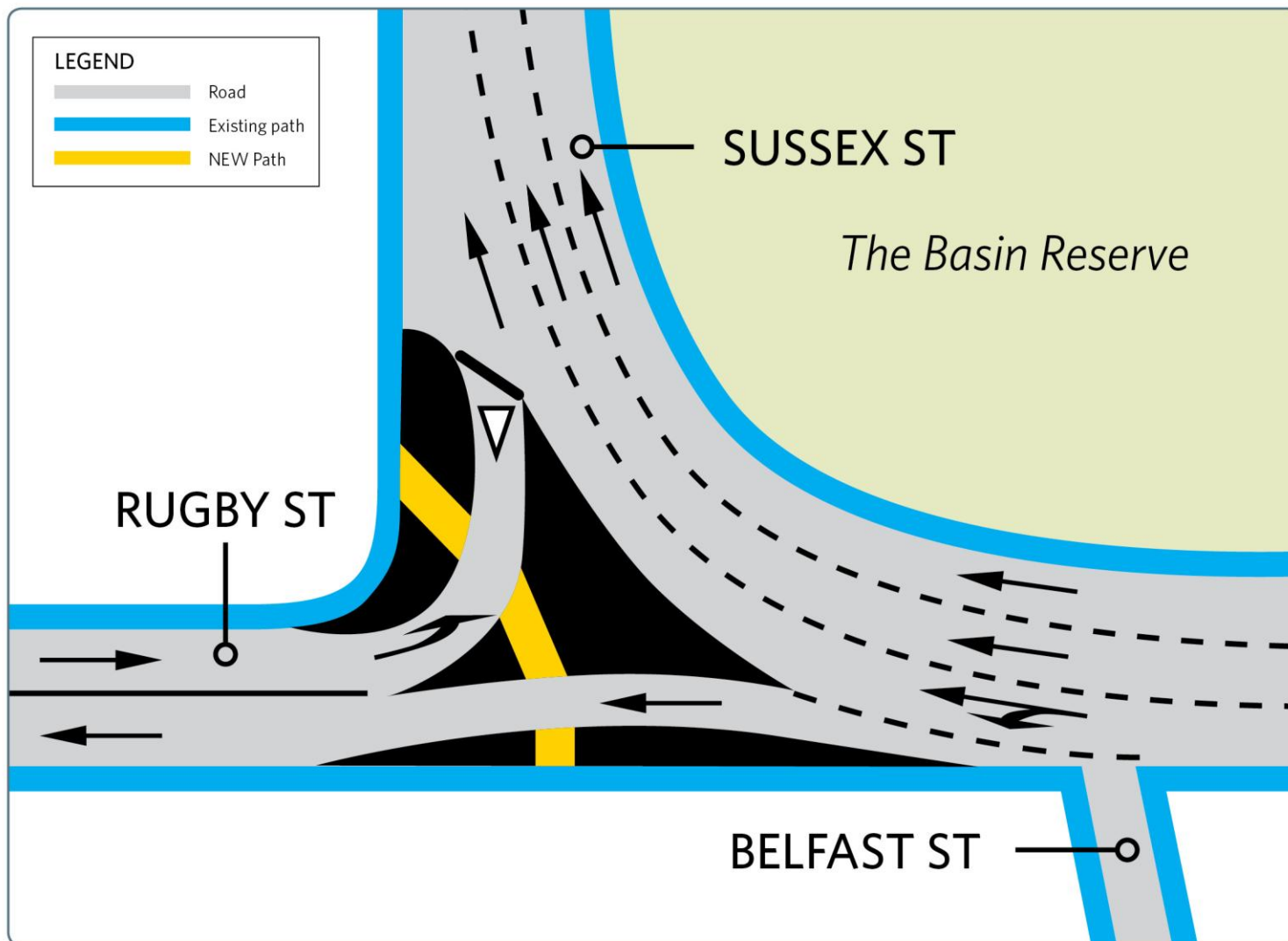
**PLEASE TAKE NOTE OF
IMPORTANT CHANGES TO VEHICLE
AND PEDESTRIAN TRAFFIC WAYS IN
YOUR AREA.**

Access to and from the National War Memorial and Massey University Entrance D will flow in a two way direction on Buckle Street. Access to Sussex St and the new SH1 Diversion Road will be via Tasman St and Rugby Street.

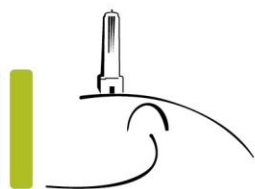
The intersection at the corner of Rugby and Sussex Street is being improved to enable safer crossing for pedestrians coming. The access at Taranaki Street remains the same for pedestrians & cyclists.

Some work will be carried out at night. Thank you for your continued support. Please contact us should you need more information.

Kind Regards
Miranda Greer
Project Liaison
Memorial Park Alliance



Memorial Park
Alliance



Our contact details

Ph: 0800 020 086

Email: memorial.park@nzta.govt.nz

www.nzta.govt.nz/memorial-park

New Zealand Government