

**KEY**  

PROPOSED DESIGNATION

INDICATIVE ALIGNMENT

CONSTRUCTION YARD ACCESS

EXISTING STATE HIGHWAY

BRIDGE STAGING AREA

CONSTRUCTION YARD

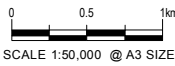
CONCRETE PRECAST YARD

PROJECT SITE OFFICE

TRAFFIC TURNING LEFT OUT OF, OR RIGHT INTO THE SITE ACCESS

TRAFFIC TURNING RIGHT OUT OF, OR LEFT INTO THE SITE ACCESS

**NOTES:** 1. FOR DETAILS OF CONSTRUCTION YARD SITE REFERENCE NUMBERS AND LOCATIONS REFER TO DRAWINGS C-101 TO C-117.  
2. VEHICLE NUMBERS QUOTED AS 'EACH WAY' MEANS THE NUMBER ENTERING THE SITE AND THE SAME NUMBER EXITING THE SITE. THE 2-WAY FLOW IS THEREFORE DOUBLE THIS NUMBER.



0	30/08/13	BC	MW	TI	ISSUE FOR NOR / CONSENT
AMD	DATE	DESIGN REVIEW	REV'D D.MGR	APPR'D A.MGR	PURPOSE OF ISSUE / AMENDMENT

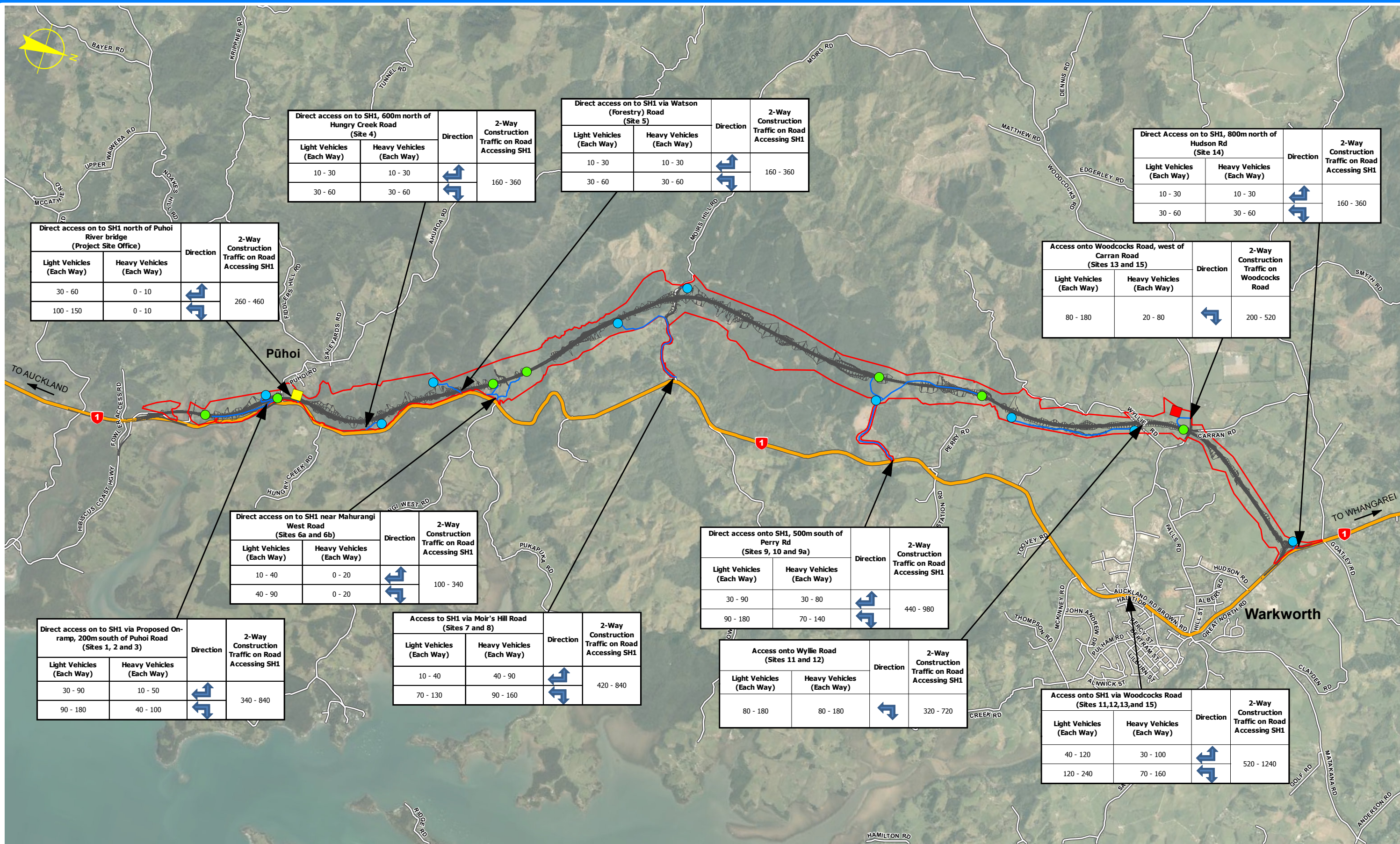


**DISCLAIMER**  
The information shown on this drawing is solely for the purposes of supporting RMA applications for statutory approvals. All information shown is subject to review for compliance with approved consents and the outcomes of final design.

ARA TŪHONO - PŪHOI TO WELLSFORD			
PŪHOI TO WARKWORTH - FOR RMA APPROVALS			
DRAWN JW	REVIEWED BC	REVIEWED DISCIPLINE MANAGER MW	APPROVED ALLIANCE MANAGER TI
DESIGNED TB	DESIGN REVIEW BC		

DAILY CONSTRUCTION TRAFFIC VOLUMES ACCESSING EXISTING ROAD NETWORK TYPICAL CONSTRUCTION DAY			
SCALE AS SHOWN	CONTRACT No PA3748	DRAWING No CT-101	AMDT 0

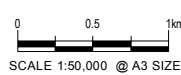




KEY

- PROPOSED DESIGNATION
- INDICATIVE ALIGNMENT
- CONSTRUCTION YARD ACCESS
- EXISTING STATE HIGHWAY
- BRIDGE STAGING AREA
- CONSTRUCTION YARD
- CONCRETE PRECAST YARD
- PROJECT SITE OFFICE
- TRAFFIC TURNING LEFT OUT OF, OR RIGHT INTO THE SITE ACCESS
- TRAFFIC TURNING RIGHT OUT OF, OR LEFT INTO THE SITE ACCESS

NOTES: 1. FOR DETAILS OF CONSTRUCTION YARD SITE REFERENCE NUMBERS AND LOCATIONS REFER TO DRAWINGS C-101 TO C-117.  
2. VEHICLE NUMBERS QUOTED AS 'EACH WAY' MEANS THE NUMBER ENTERING THE SITE AND THE SAME NUMBER EXITING THE SITE. THE 2-WAY FLOW IS THEREFORE DOUBLE THIS NUMBER.



REV	DATE	BY	CHKD	APPD	DESCRIPTION
0	30/08/13	BC	MW	TI	ISSUE FOR NOR / CONSENT



DISCLAIMER  
The information shown on this drawing is solely for the purposes of supporting RMA applications for statutory approvals. All information shown is subject to review for compliance with approved consents and the outcomes of final design.

ARA TŪHONO - PŪHOI TO WELLSFORD			
PŪHOI TO WARKWORTH - FOR RMA APPROVALS			
DRAWN	REVIEWED	REVIEWED	APPROVED
JW	BC	MW	TI
DESIGNED	DESIGN REVIEW		
TB	BC		

DAILY CONSTRUCTION TRAFFIC VOLUMES ACCESSING EXISTING ROAD NETWORK PEAK CONSTRUCTION DAY			
SCALE	CONTRACT No	DRAWING No	AMDT
AS SHOWN	PA3748	CT-102	0