



















# Ashhurst Improvements

This map shows suggested improvements to be developed with community input.

## MAP LEGEND

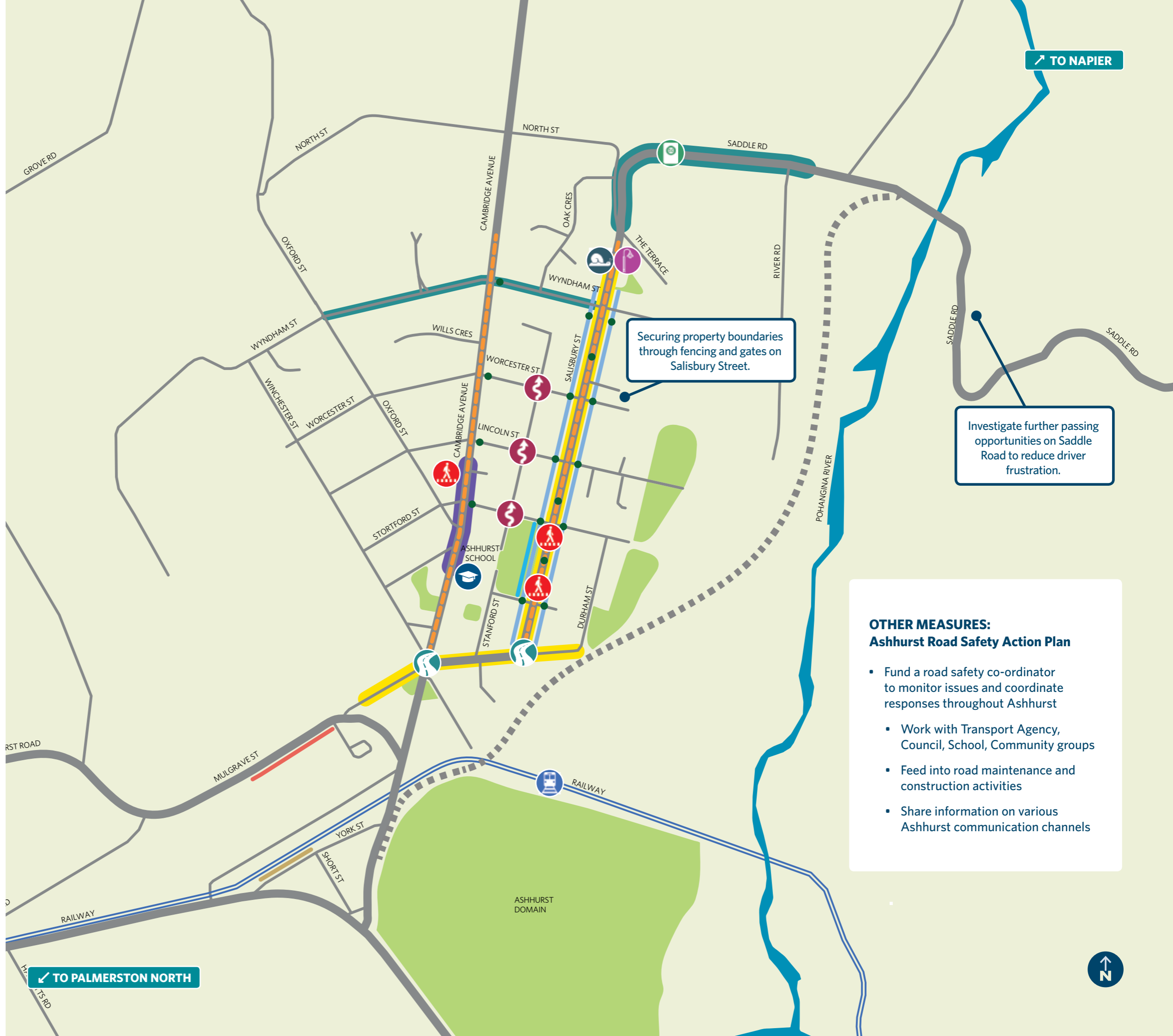
-  Railway Line
-  Ashhurst School
-  Intersection Improvements
-  New Street Lights
-  Electronic Speed Advisory Signs
-  Threshold Signs and Planting
-  Chicanes and Intersection Narrowing
-  Pedestrian Safety
-  School Boundary Fence
-  Complete Footpaths
-  Resurface Roads (Complete)
-  Road Upgrades
-  Service Lane
-  Speed Camera Zone (Complete)
-  Village Centre Upgrade
-  Kerb Extensions and Centre Islands
-  Roadside Parking
-  Indicative Bypass

To find out more:  
**0800 740 560**  
[manawatu-gorge@nzta.govt.nz](mailto:manawatu-gorge@nzta.govt.nz)

[www.nzta.govt.nz/Manawatu-gorge](http://www.nzta.govt.nz/Manawatu-gorge)  
[www.facebook.com/nztacni](https://www.facebook.com/nztacni)  
[www.twitter.com/nztacni](https://www.twitter.com/nztacni)



New Zealand Government



Securing property boundaries through fencing and gates on Salisbury Street.

Investigate further passing opportunities on Saddle Road to reduce driver frustration.



















- OTHER MEASURES:**  
**Ashhurst Road Safety Action Plan**
- Fund a road safety co-ordinator to monitor issues and coordinate responses throughout Ashhurst
  - Work with Transport Agency, Council, School, Community groups
  - Feed into road maintenance and construction activities
  - Share information on various Ashhurst communication channels



# Ashhurst Improvements

This map shows suggested improvements to be developed with community input.

## MAP LEGEND

-  Railway Line
-  Ashhurst School
-  Intersection Improvements
-  New Street Lights
-  Electronic Speed Advisory Signs
-  Threshold Signs and Planting
-  Chicanes and Intersection Narrowing
-  Pedestrian Safety
-  School Boundary Fence
-  Complete Footpaths
-  Resurface Roads (Complete)
-  Road Upgrades
-  Service Lane
-  Speed Camera Zone (Complete)
-  Village Centre Upgrade
-  Kerb Extensions and Centre Islands
-  Roadside Parking
-  Indicative Bypass

To find out more:  
**0800 740 560**  
[manawatu-gorge@nzta.govt.nz](mailto:manawatu-gorge@nzta.govt.nz)

[www.nzta.govt.nz/Manawatu-gorge](http://www.nzta.govt.nz/Manawatu-gorge)  
[www.facebook.com/nztacni](https://www.facebook.com/nztacni)  
[www.twitter.com/nztacni](https://www.twitter.com/nztacni)



New Zealand Government

