















Ashhurst Village Landscape Strategy

MAP LEGEND

-  On-road cycle (arterial road and SH3)
-  Off-road shared path
-  On-road cycle (local road)
-  Arterial road/State Highway
-  Local road
-  Railway Line
-  Green space (existing)
-  Green space (proposed)
-  Shared space
-  Footpath upgrade
-  Potential bus route
-  Cyclist crossing point
-  Enhance existing crossing
-  Formal tree arrangement



Example Green Space

Build on informal landscape elements along Cambridge Avenue such as pocket parks, domain and village centre.

Intersections/raised thresholds to reflect Cambridge Avenue character.

HARRISON'S LINE



Example Formal Exotic Trees

Provide slow speed environment on Mulgrave Street, Salisbury Street and Saddle Road.

Create a character to main truck route which aids in navigation and is strikingly different to the main pedestrian areas including village centre.



Example Off-Road Shared Path

Safe pedestrian and cycle movement through high truck use environments.



All reasonable efforts have been taken by NZTA to ensure the quality and accuracy of the information on this map. NZTA cannot guarantee the completeness of the information and accepts no liability for any loss suffered as a result of reliance on it. The information is not legal or professional advice and may contain information provided by other information providers. Information may be changed, deleted, added to otherwise amended without notice.

